TABLE OF QUANTITIES		
ITEM	UNIT	QUANTITY
Embankment	Cu. Yd	
Embankment–Cutoff Trench	Cu. Yd	
Excavation–Spillway	Cu. Yd	
Principal–Spillway (As Per Details)	Each	

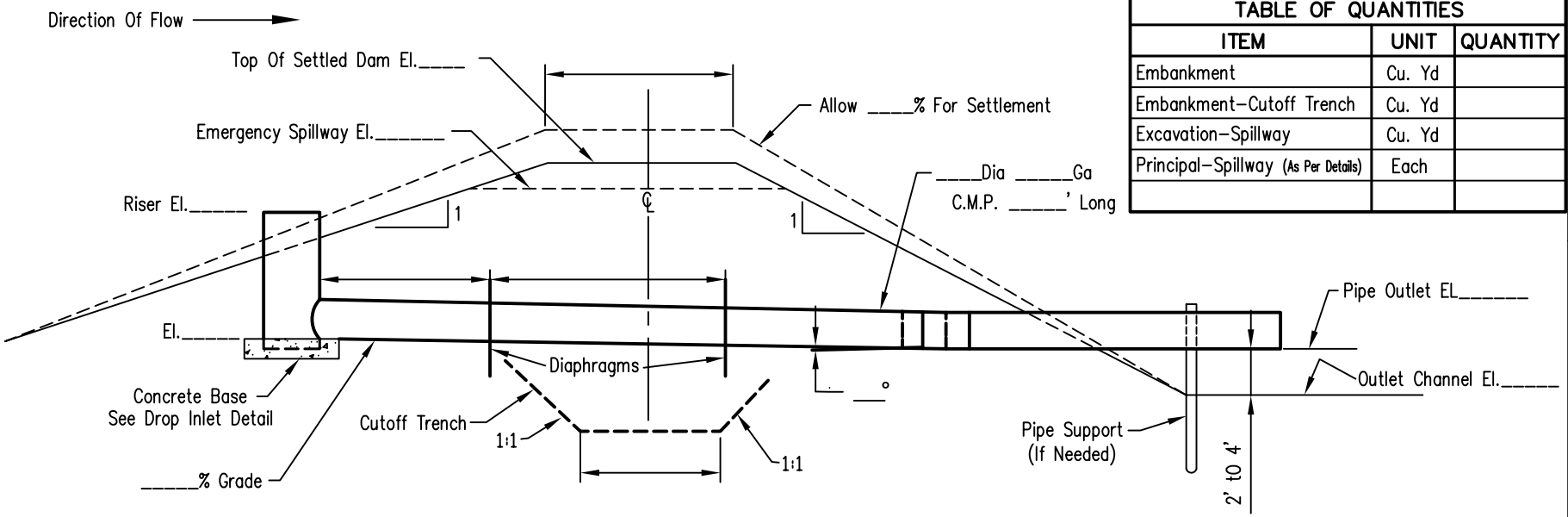

SECTION ALONG ℄ OF PIPE SPILLWAY

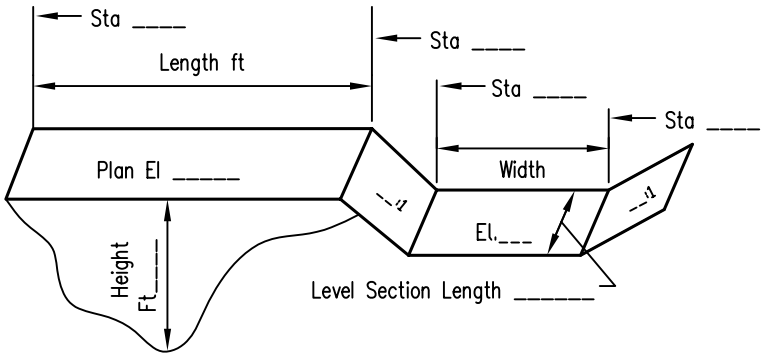

SKETCH OF DAM

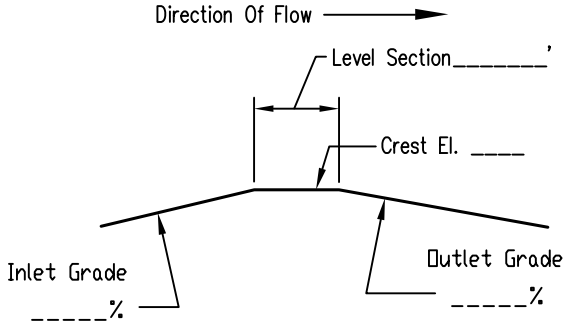

PROFILE ON CENTERLINE OF EMERGENCY SPILLWAY

N

LOCATION MAP

B.M. Elevation ____

B.M. Description ___

_____

Landowner		Location	

AUTOCAD2000

Designed ___ Date ___
Drawn M. QUINONES 11/02
Checked ___
Approved ___

PLAN FOR EARTH DAM WITH DROP INLET PRINCIPAL SPILLWAY

NRCS
Natural Resources Conservation Service
United States Department of Agriculture

File No.
TN-ENG-43A
Drawing No.

Sheet 1 of 2