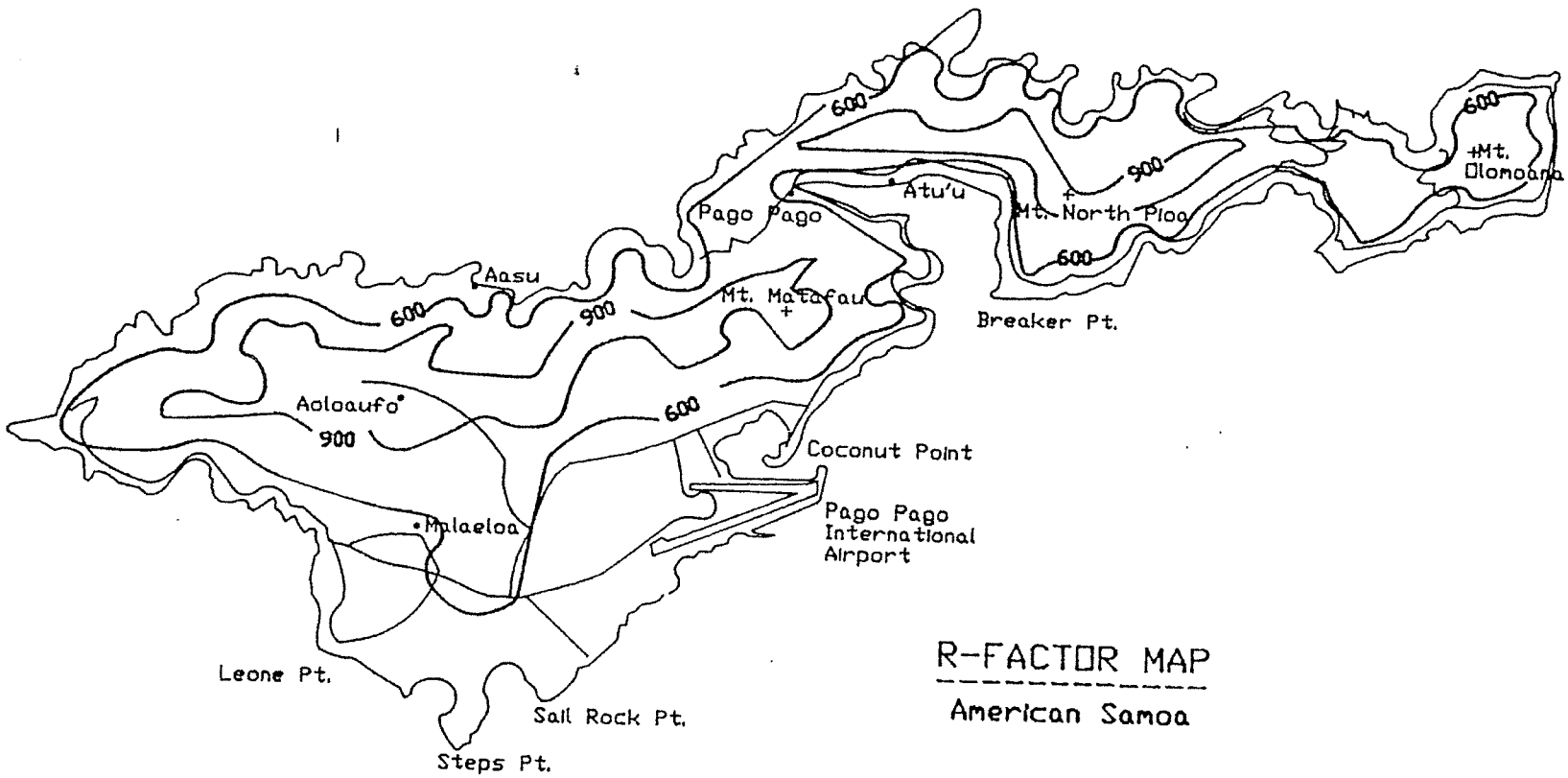

R-FACTOR MAP

American Samoa

AVERAGE ANNUAL VALUES OF RAINFALL FACTOR R

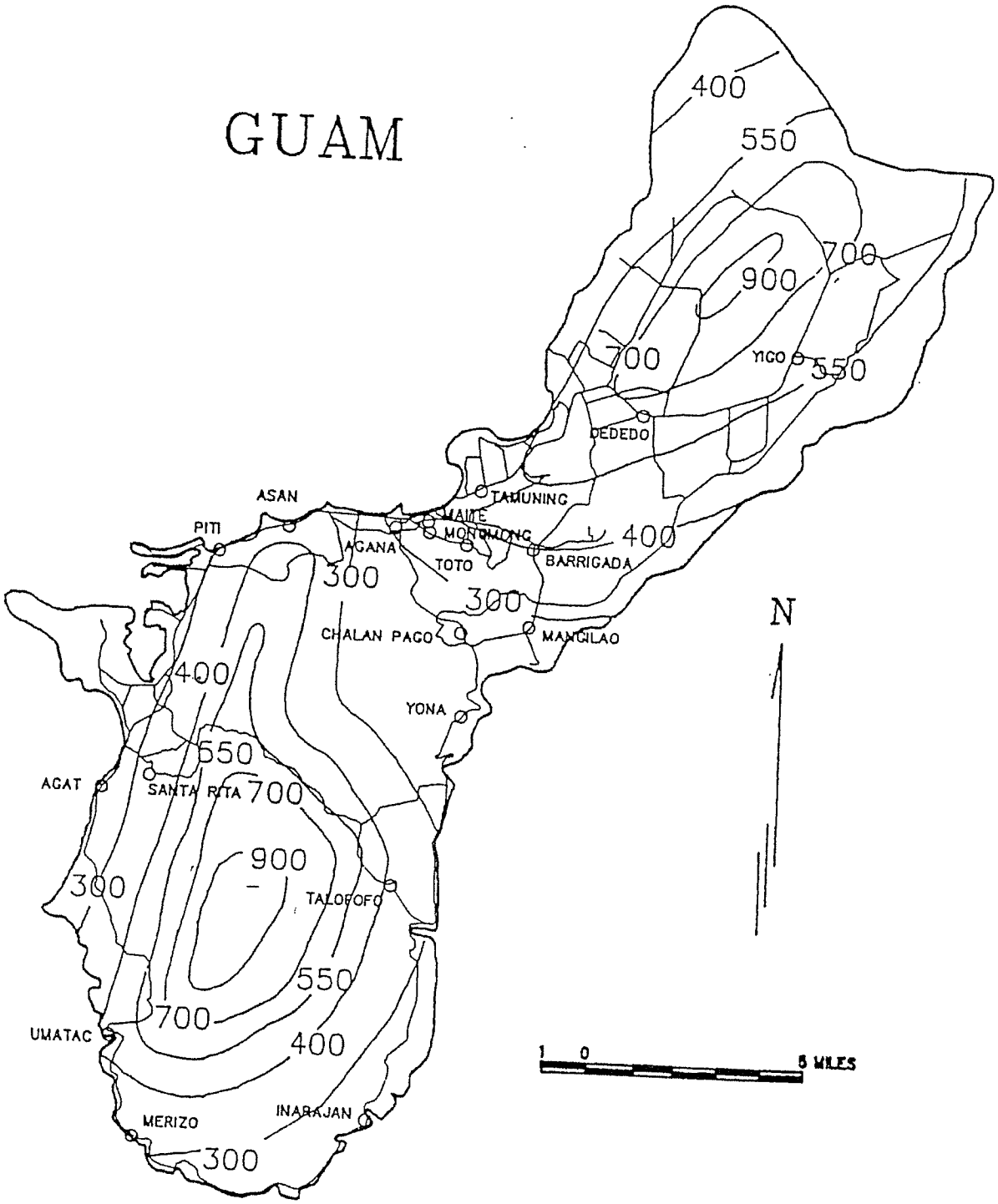

AVERAGE ANNUAL VALUES OF RAINFALL FACTOR R

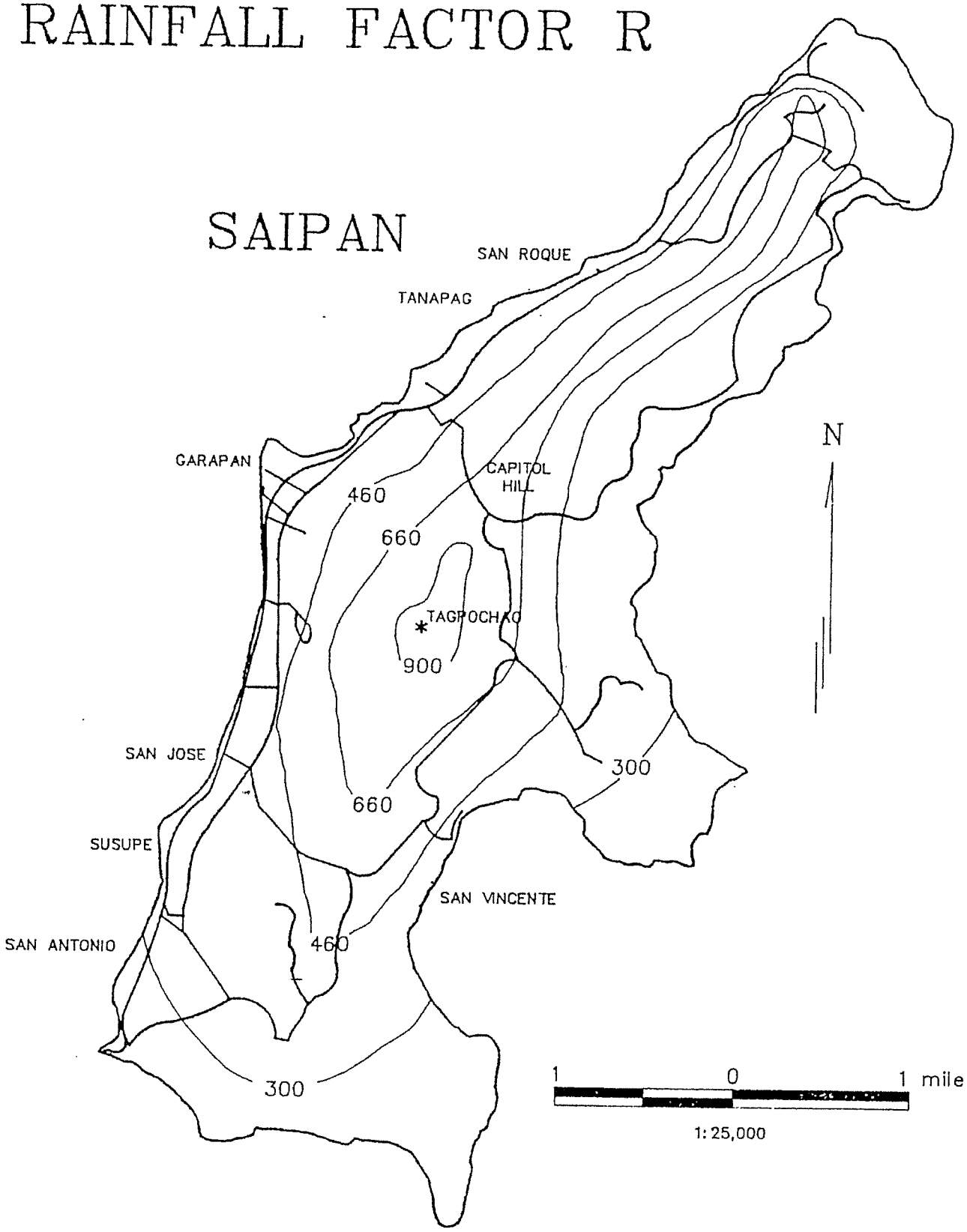

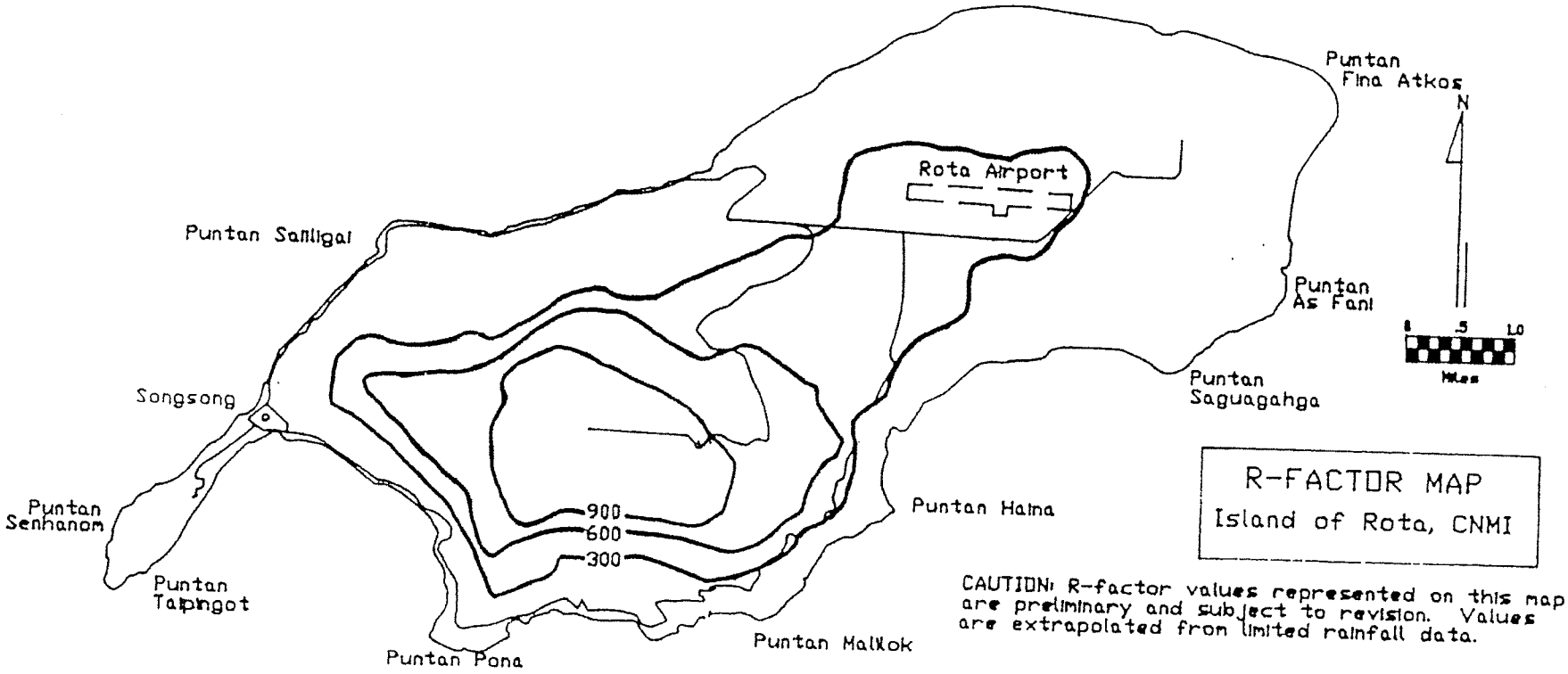

R-FACTOR MAP
Island of Rota, CNMI

CAUTION: R-factor values represented on this map are preliminary and subject to revision. Values are extrapolated from limited rainfall data.

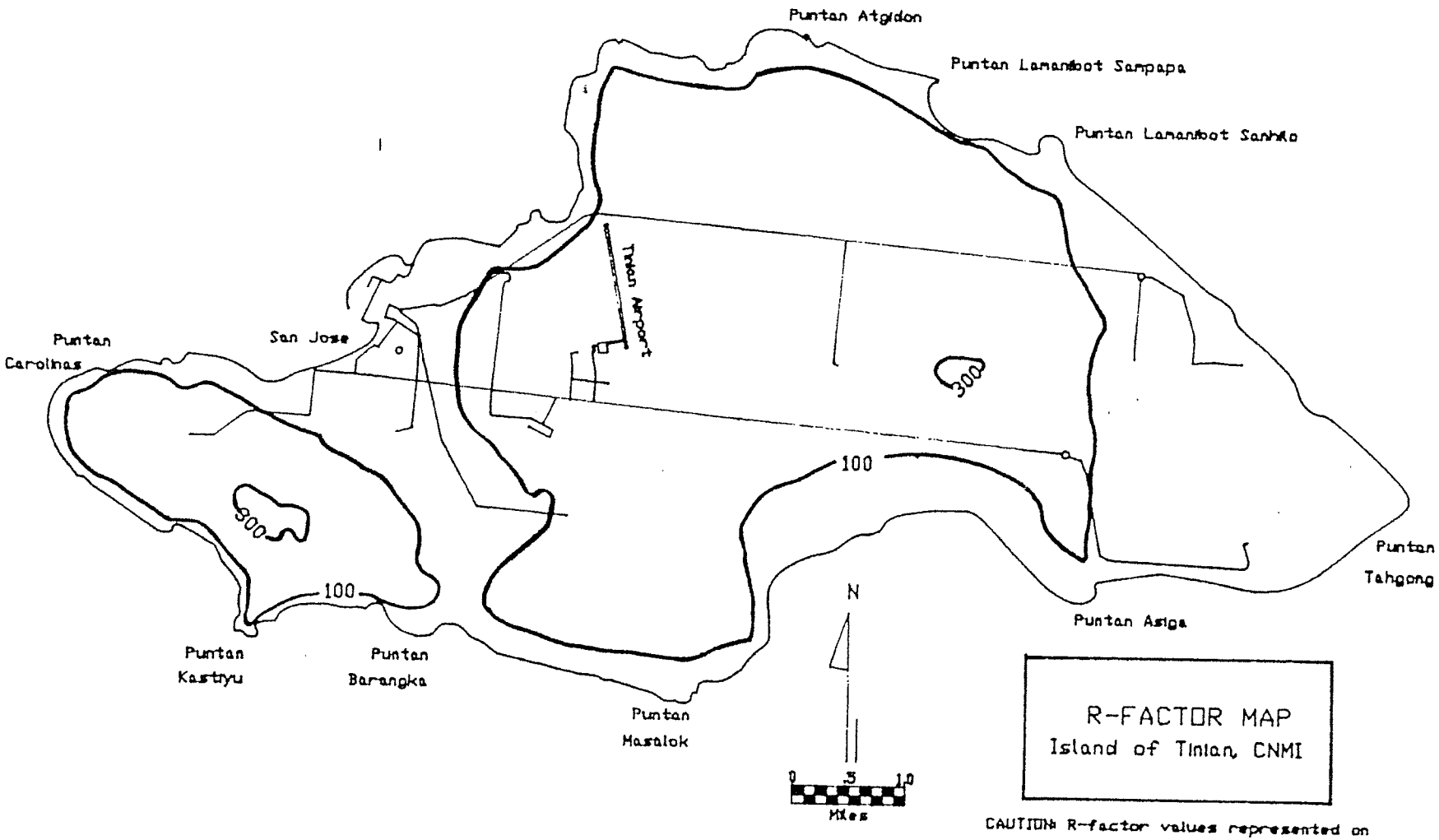

R-FACTOR MAP
Island of Tinian, CNMI

CAUTION: R-factor values represented on this map are preliminary and subject to revision. Values were extrapolated from limited rainfall data.