Typical Reference Cross Section For Main Ditch

Ditch Number	Station	Location	Bottom Elevation (ft)	Bottom Width (ft)	Side Slope (H:V)	Dike Elevation

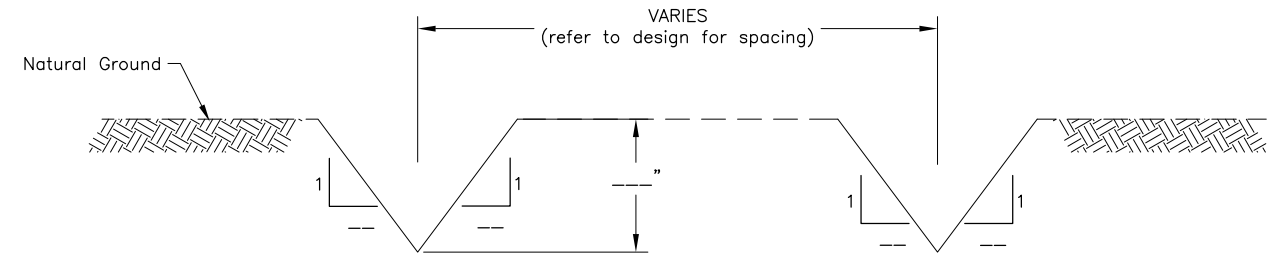

TYPICAL FIELD DITCH
(n.t.s.)

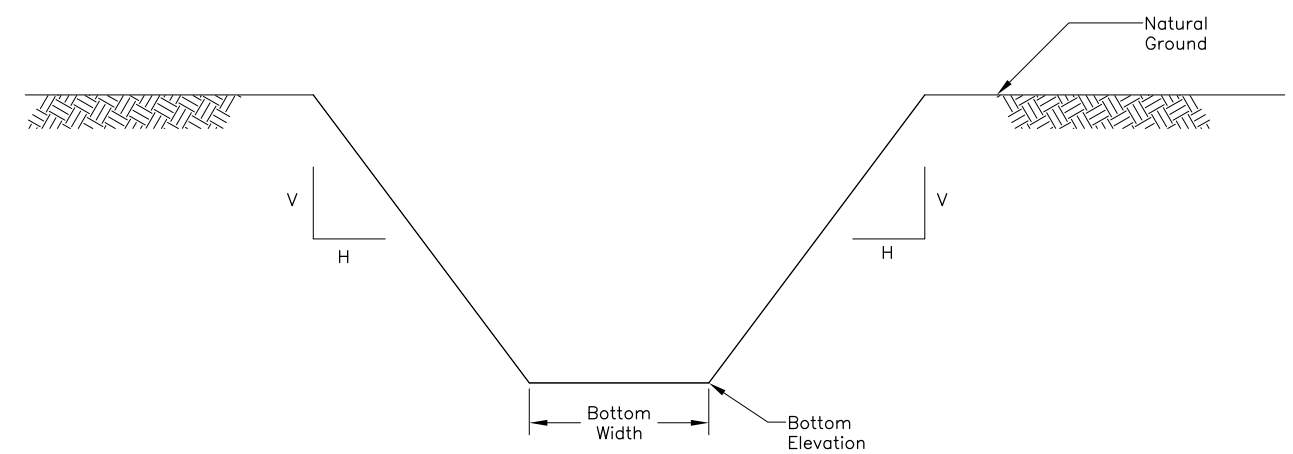

TYPICAL MAIN DITCH
(n.t.s.)

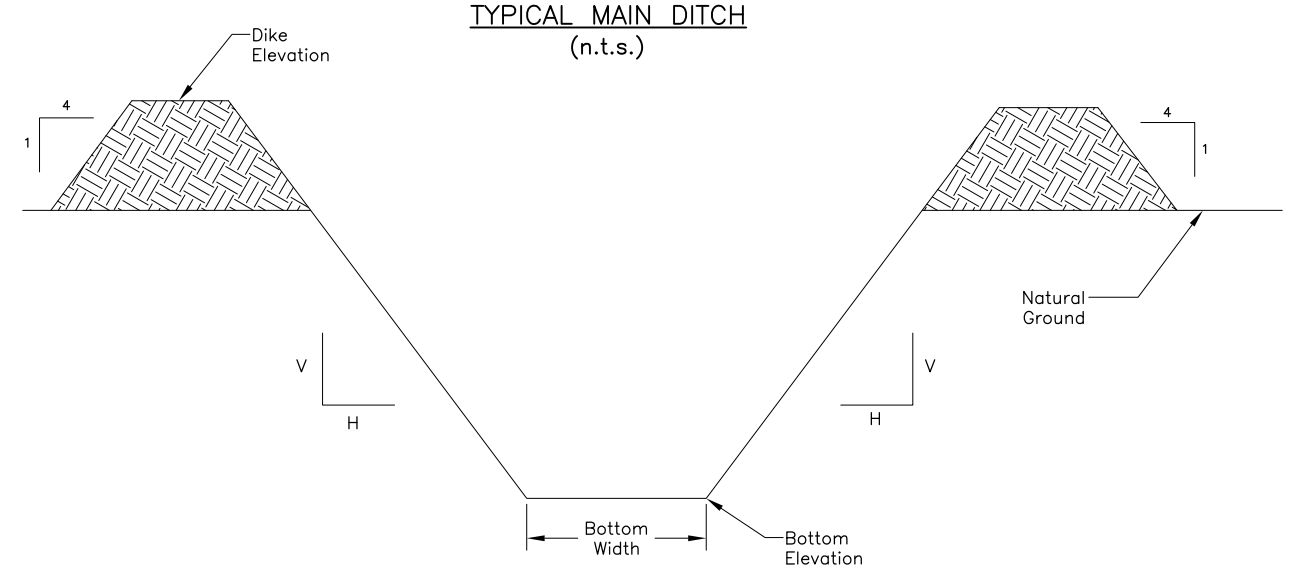

TYPICAL MAIN DITCH
(n.t.s.)

Total Ditch Lengths (ft)	
Main Ditches	Field Ditches

NOTES:
1. Spread Excavated material uniformly to a maximum depth of 0.1 foot.
2. Contractor shall check for utilities – call 48 hours before digging 1–800–432–4770

Irrigation Main and Field Ditch Details

STANDARD DWG. NO. FL 388

DATE: 10/01/2008 | SHEET 1 OF 1

REVISIONS		
DATE	APPROVED	TITLE
10/08	J.T. WILSON	ST.CONSV.ENG

Date
Designed
Drawn
Checked
Approved

Irrigation Main and Field Ditch Details

NRCS
Natural Resources Conservation Service
United States Department of Agriculture

File No.
FL–388.dwg

Drawing No.

5/17/2012

Sheet of