

# Driftwood Watershed - 12 Digit HUCs

**Driftwood 8 Digit Watershed (05120204)**  
Total Acres: 745,529

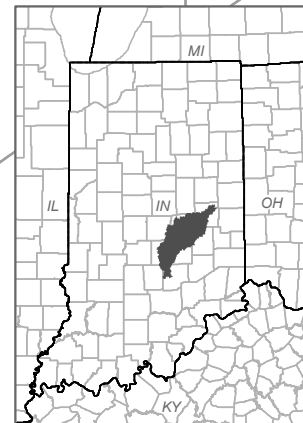
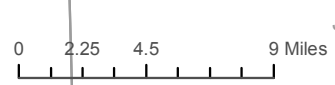
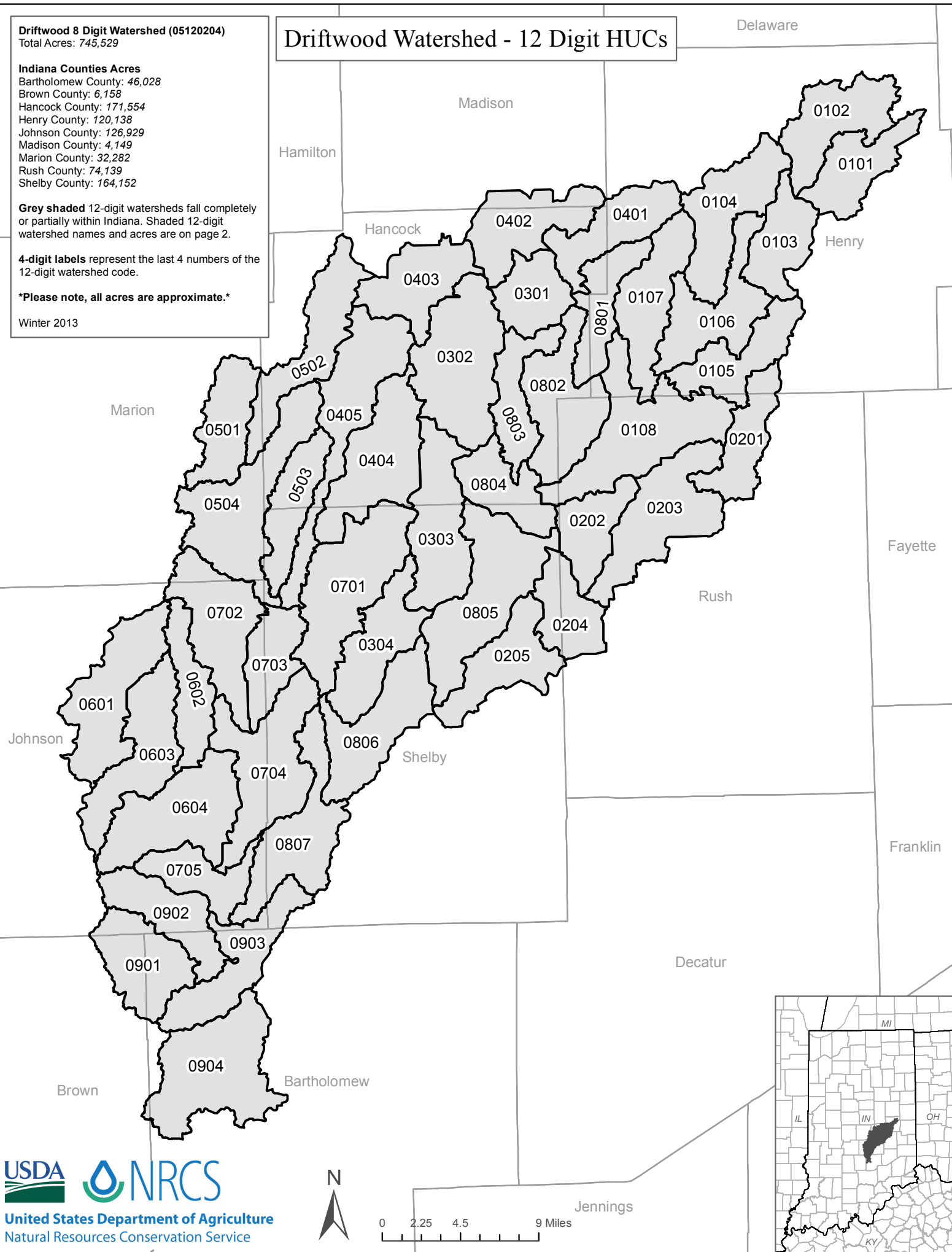
**Indiana Counties Acres**  
Bartholomew County: 46,028  
Brown County: 6,158  
Hancock County: 171,554  
Henry County: 120,138  
Johnson County: 126,929  
Madison County: 4,149  
Marion County: 32,282  
Rush County: 74,139  
Shelby County: 164,152

**Grey shaded** 12-digit watersheds fall completely or partially within Indiana. Shaded 12-digit watershed names and acres are on page 2.

**4-digit labels** represent the last 4 numbers of the 12-digit watershed code.

**\*Please note, all acres are approximate.\***

Winter 2013



Number - 12 Digit HUC	Last 4 Digits of HUC	Name - 12 Digit HUC	Acres within Indiana
051202040101	0101	Moonshine Run-Little Blue river	11,997.0
051202040102	0102	Summit Lake-Big Blue River	15,149.3
051202040103	0103	Elliott Run-Big Blue River	11,212.4
051202040104	0104	Jakes Branch-Duck Creek	17,500.6
051202040105	0105	Knightstown Spring-Buck Creek	12,582.6
051202040106	0106	Westwood Run-Big Blue River	16,127.0
051202040107	0107	Montgomery Creek	15,573.8
051202040108	0108	Goose Creek-Big Blue River	25,616.1
051202040201	0201	Headwaters Little Blue River	11,087.3
051202040202	0202	Beaver Meadow Creek	10,489.0
051202040203	0203	Gilson Creek-Little Blue River	20,698.0
051202040204	0204	Manilla Branch-Little Blue River	10,601.1
051202040205	0205	Town of Rays Crossing-Little Blue River	14,133.7
051202040301	0301	Willow Branch-Brandywine Creek	10,219.4
051202040302	0302	Richey Ditch-Brandywine Creek	24,085.4
051202040303	0303	Andis Ditch-Brandywine Creek	18,662.1
051202040304	0304	Swamp Creek-Brandywine Creek	15,271.3
051202040401	0401	Pee Dee Ditch-Sugar Creek	13,257.8
051202040402	0402	Marsh and Trees Ditch-Sugar Creek	15,541.5
051202040403	0403	Barrett Ditch-Sugar Creek	14,090.8
051202040404	0404	Wilson Ditch-Little Sugar Creek	20,290.1
051202040405	0405	Boyd Ditch-Sugar Creek	21,571.2
051202040501	0501	Grassy Creek	12,017.8
051202040502	0502	Headwaters Buck Creek	16,979.8
051202040503	0503	West Little Sugar Creek	11,409.7
051202040504	0504	Doe Creek-Buck Creek	24,165.4
051202040601	0601	Grassy Creek-Youngs Creek	19,777.9
051202040602	0602	Hurricane Creek	10,507.6
051202040603	0603	Canary Ditch-Youngs Creek	17,757.3
051202040604	0604	Amity Ditch-Youngs Creek	21,464.5
051202040701	0701	Snail Creek	24,127.5
051202040702	0702	Little Sugar Creek	18,153.3
051202040703	0703	Town of Needham-Sugar Creek	10,190.3
051202040704	0704	Gibson Ditch-Sugar Creek	22,512.8
051202040705	0705	Herriotts Creek-Sugar Creek	9,991.4
051202040801	0801	Headwaters Six Mile Creek	10,818.2
051202040802	0802	Anthony Creek-Six Mile Creek	18,340.4
051202040803	0803	Nameless Creek	10,516.3
051202040804	0804	Prairie Branch-Big Blue River	11,143.9
051202040805	0805	Foreman Branch-Big Blue River	24,780.9
051202040806	0806	DePrez Ditch-Big Blue River	17,900.8
051202040807	0807	Shaw Ditch-Big Blue River	18,766.2
051202040901	0901	Prince Creek-Mud Creek	14,898.6
051202040902	0902	Nineveh Creek	13,077.5
051202040903	0903	Lick Creek-Driftwood River	15,811.4
051202040904	0904	Catharine Creek-Driftwood River	24,662.2