NATURAL RESOURCES CONSERVATION SERVICE
PACIFIC ISLANDS AREA

CONSERVATION PRACTICE SPECIFICATION

CONTOUR ORCHARD AND OTHER PERENNIAL CROPS

(Ac.)
CODE 331

PURPOSE OF SPECIFICATION

This Specification provides additional guidance for the installation of the practice Contour Orchard and Other Perennial Crops.

This practice is most effective on slopes between 2 and 10 percent. It will be less effective in achieving the stated purpose(s) on slopes exceeding 10 percent and in areas with 10-year EI (EI = total storm energy times the maximum 30-minute intensity) values greater than 140. *This Conservation Practice Specification provides EI maps and values for the Pacific Islands Area.*

The Pacific Islands Area Jobsheet for this practice shall be used to prepare and record the establishment, operation and maintenance requirements for each site and reviewed with the client.

EI_{10} VALUE MAPS

Following are EI_{10} value maps for the major islands in the State of Hawaii. EI_{10} values for the other Pacific Islands Area locations are included in Table 1 (following the Hawaii maps).

EI 10 Values Map for Island of Hawaii

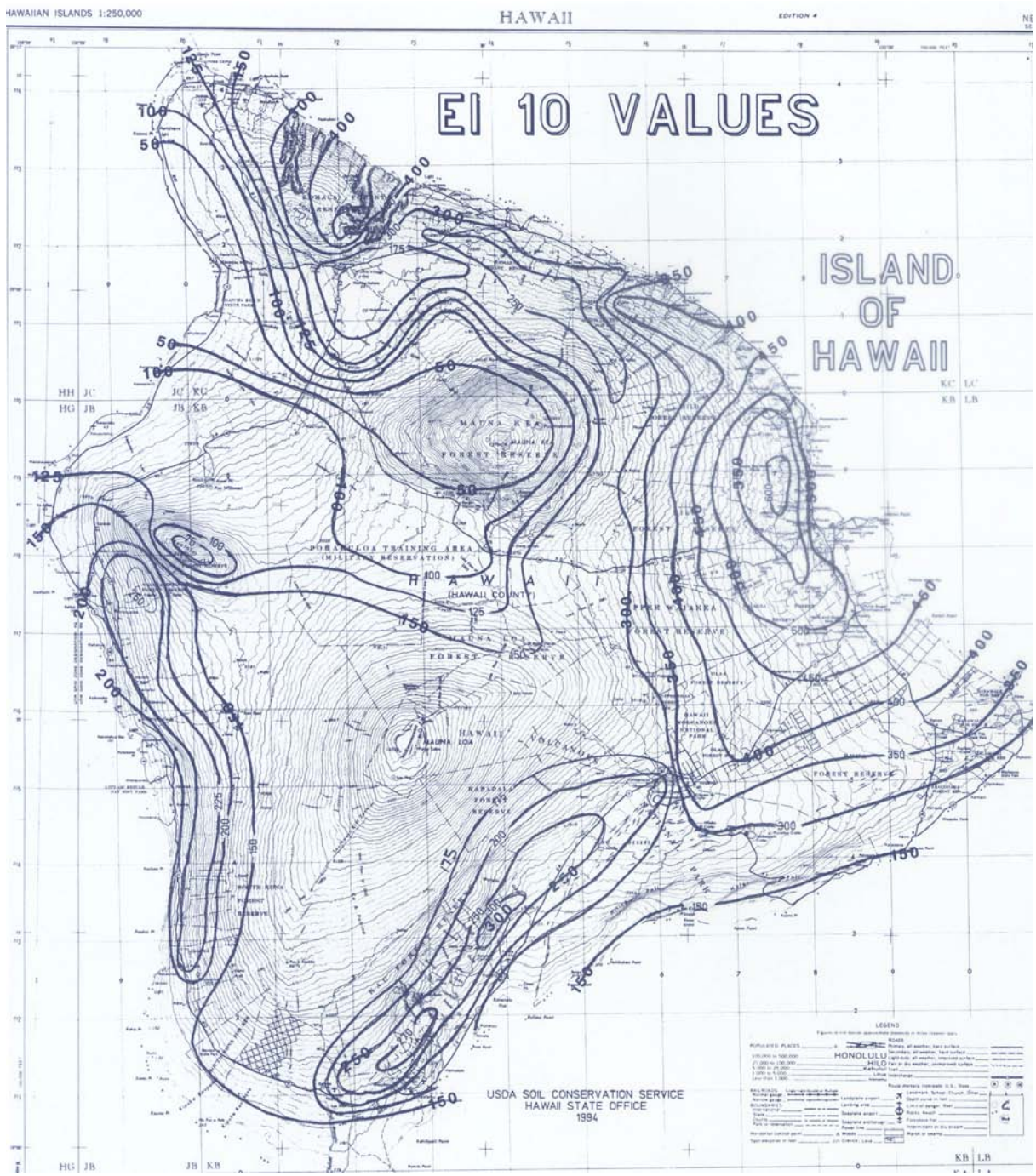

EI 10 Values Map for Island of Kauai

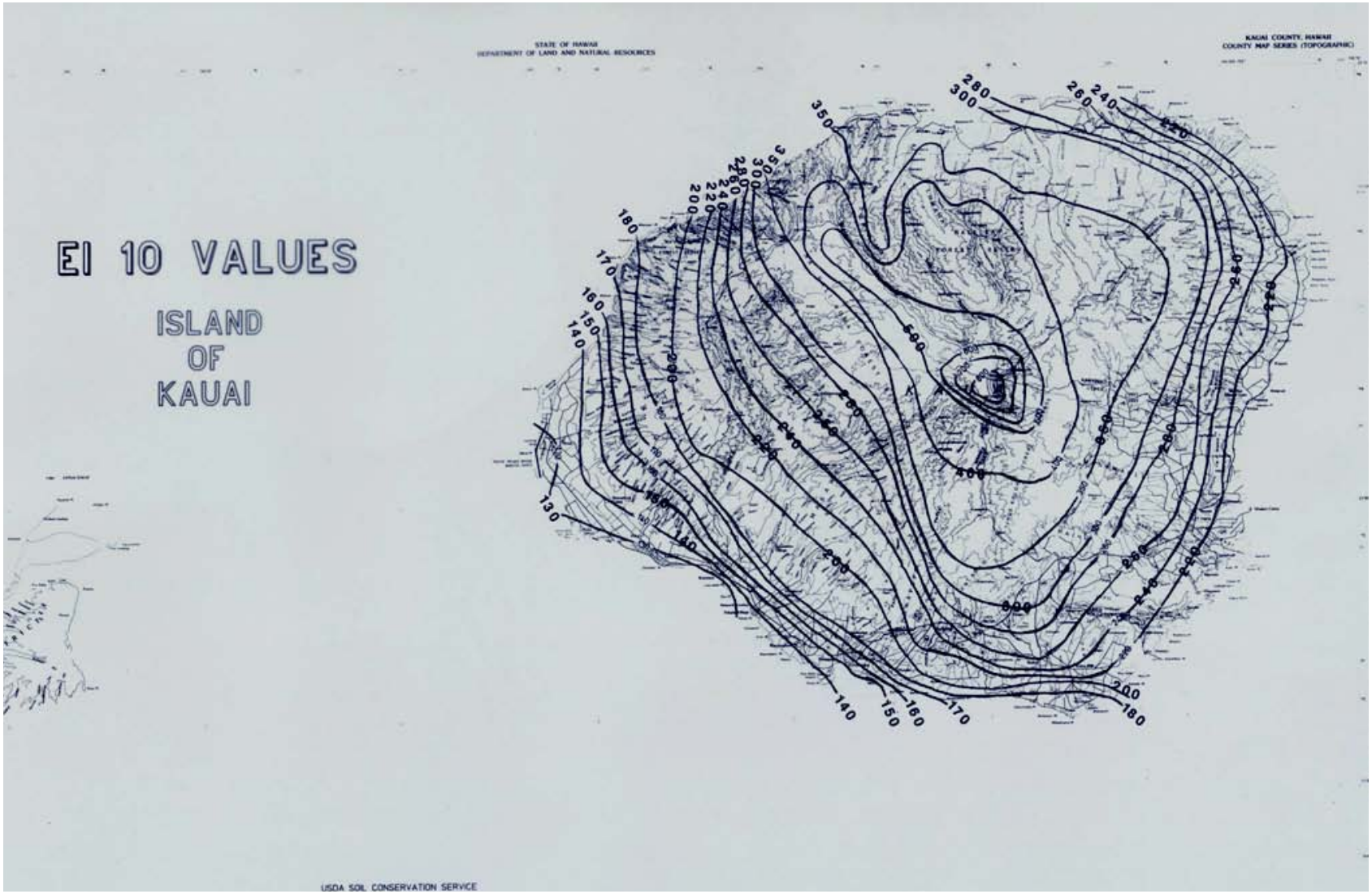

EI 10 Values Map for Island of Lanai

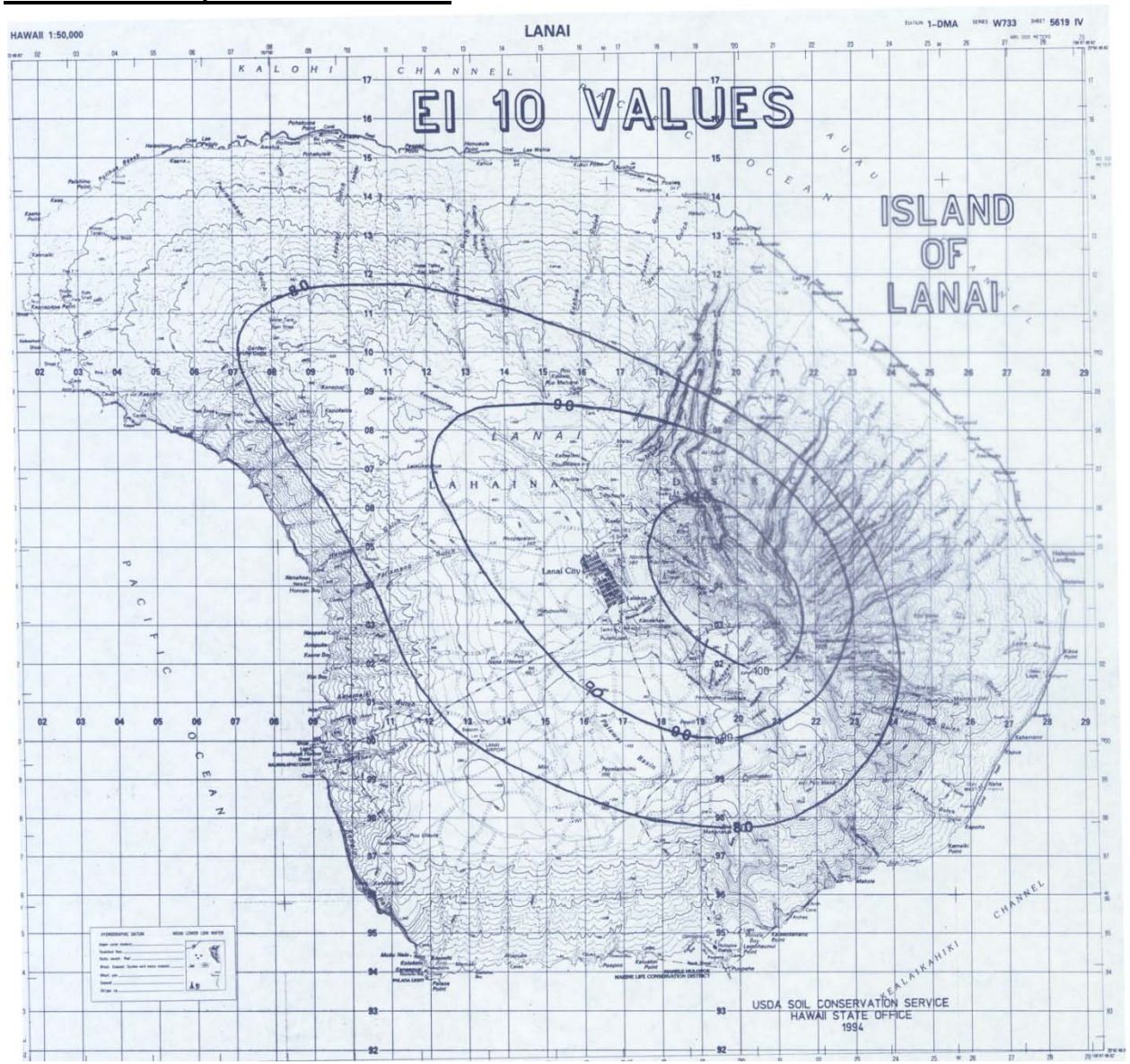

EI 10 Values Map for Island of Maui

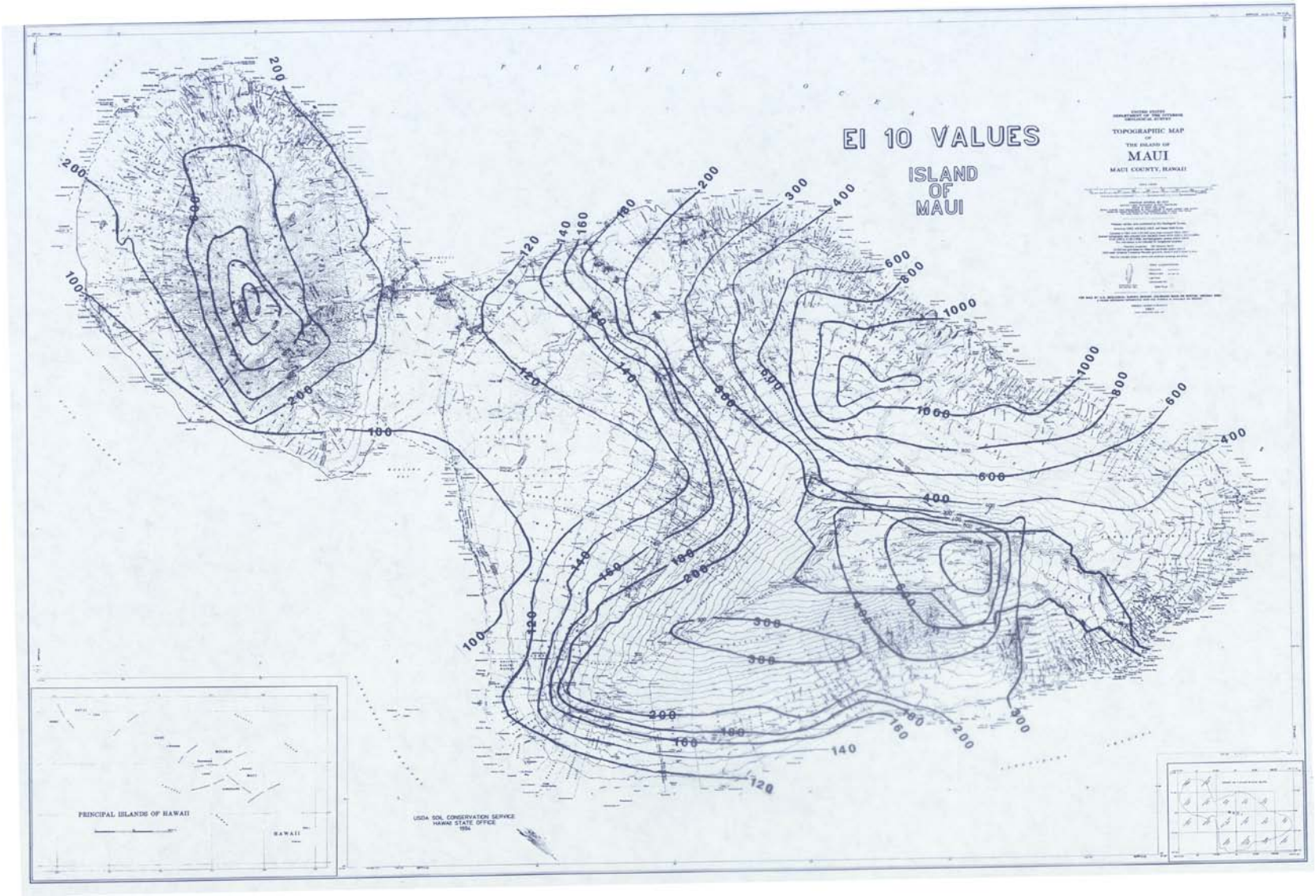

EI 10 Values Map for Island of Molokai

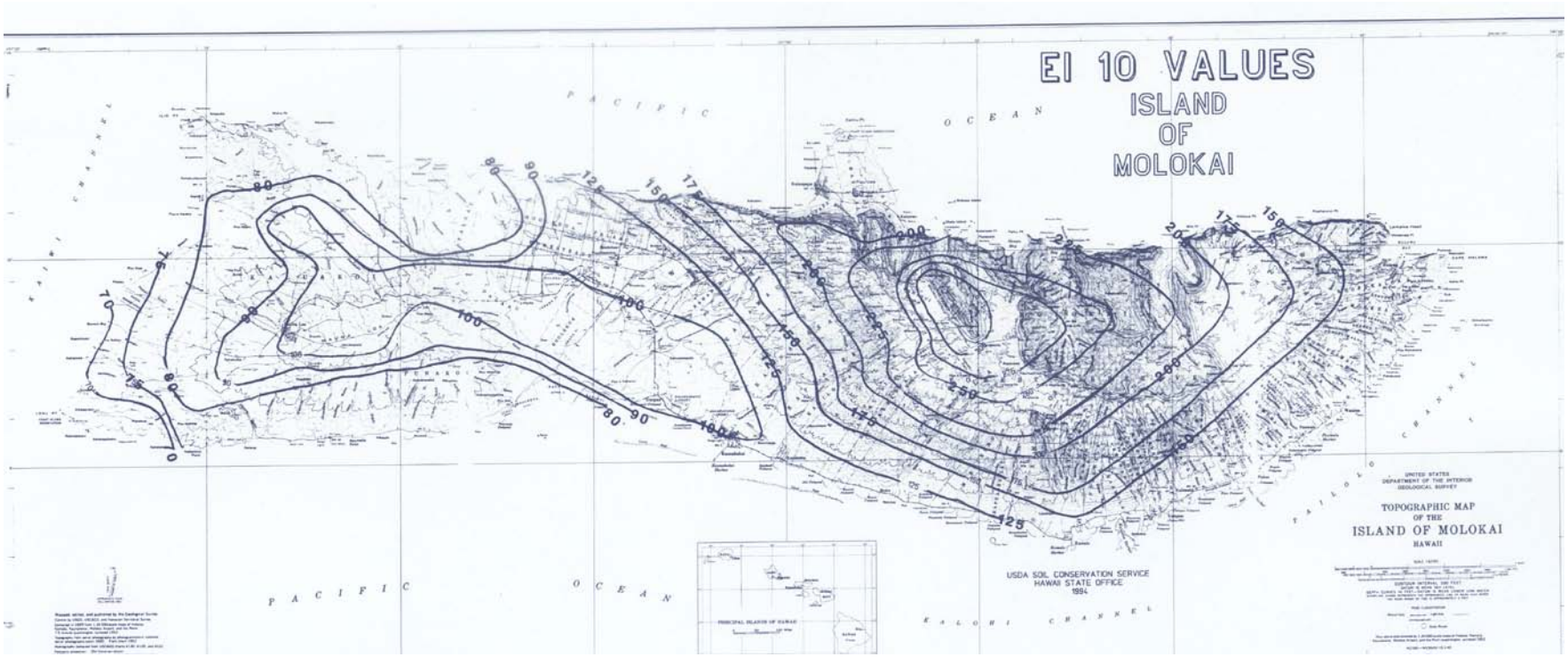

EI 10 Values Map for Island of Oahu

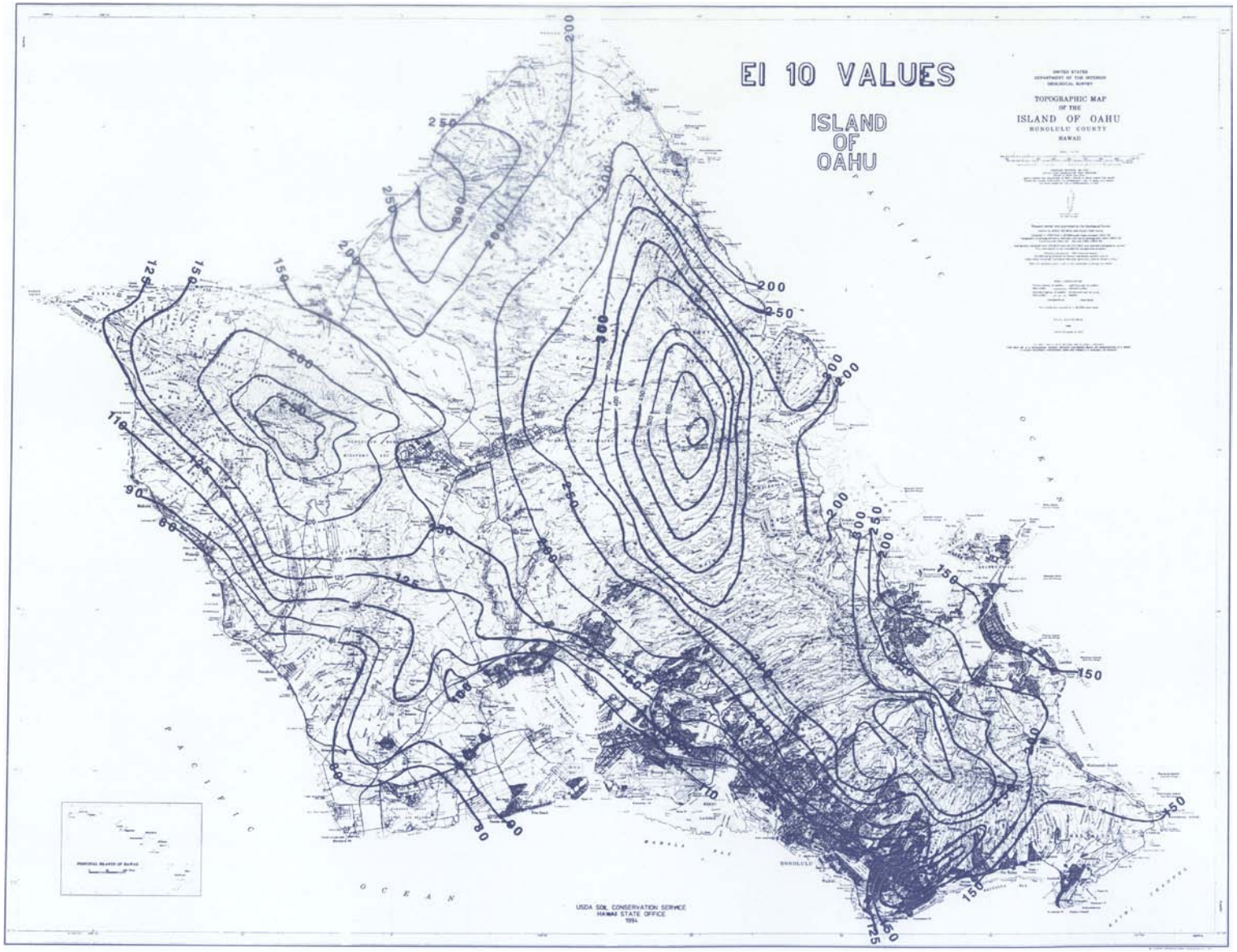

Table 1
EI 10 Values
American Samoa and Pacific Islands West Area

Location	EI 10 Value
Territory of American Samoa, All Islands	200
Territory of Guam, Guam Island	190
Commonwealth of the Northern Mariana Islands	
Rota	190
Saipan	190
Tinian	190
Federated States of Micronesia	
Chuuk	190
Kosrae	200
Pohnpei	200
Yap	200
Republic of the Marshall Islands, All Islands	190
Republic of Palau, All Islands	200