

**Middle Ohio-Laughery 8 Digit Watershed (05090203)**

Total Acres: 902,721  
Indiana Acres: 515,377  
Kentucky Acres: 248,451  
Ohio Acres: 138,893

**Indiana Counties Acres**  
Dearborn County: 163,609  
Decatur County: 8,912  
Franklin County: 8,352  
Ohio County: 55,979  
Ripley County: 148,754  
Switzerland County: 129,771

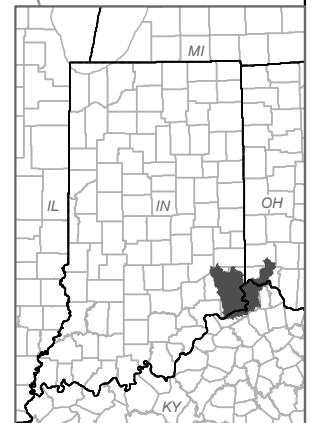
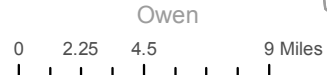
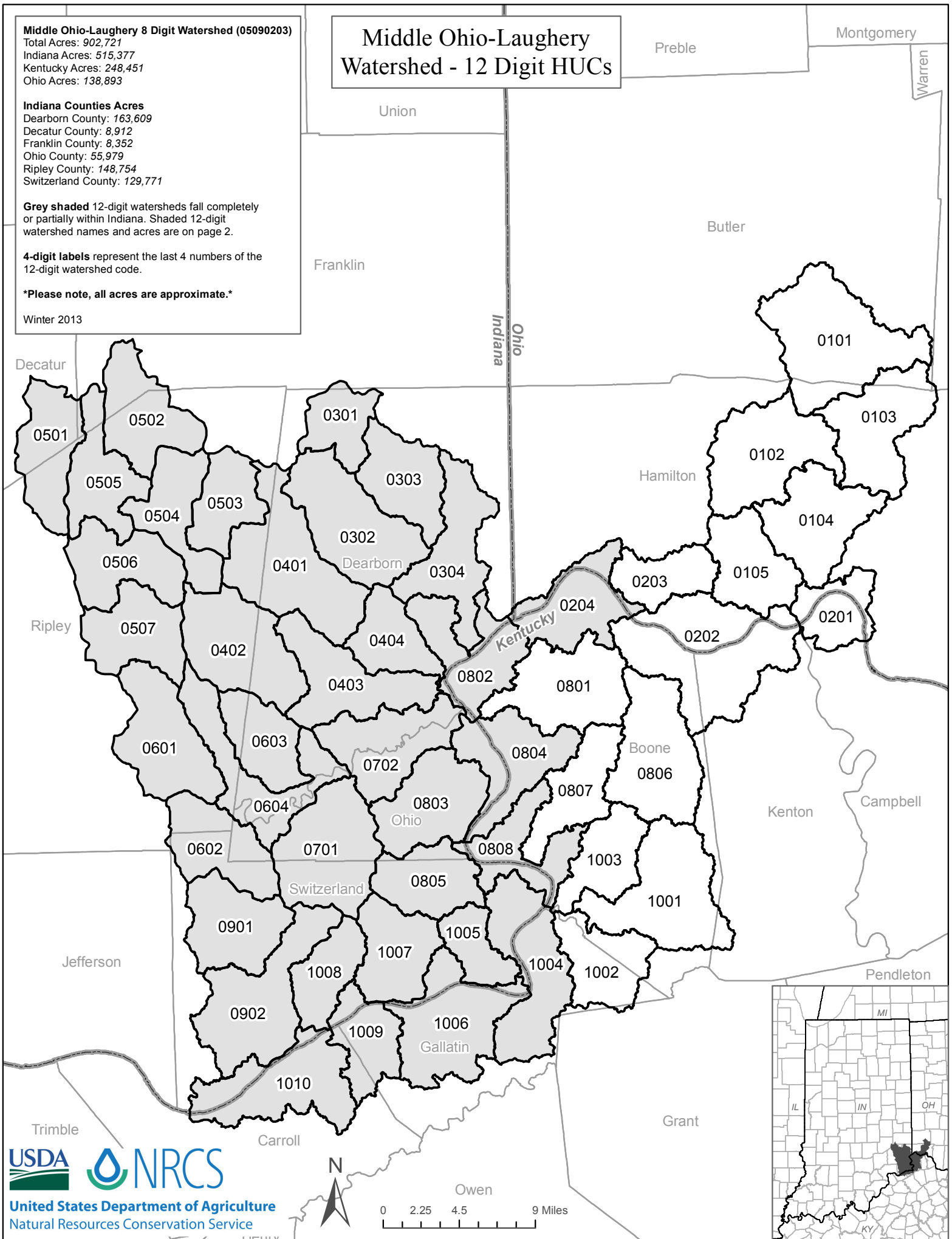
**Grey shaded** 12-digit watersheds fall completely or partially within Indiana. Shaded 12-digit watershed names and acres are on page 2.

**4-digit labels** represent the last 4 numbers of the 12-digit watershed code.

**\*Please note, all acres are approximate.\***

Winter 2013

# Middle Ohio-Laughery Watershed - 12 Digit HUCs



Number - 12 Digit HUC	Last 4 Digits of HUC	Name - 12 Digit HUC	Acres within Indiana
050902030204	0204	Garrison Creek-Ohio River	90.3
050902030301	0301	Turkey Run-East Fork Tanners Creek	10,096.8
050902030302	0302	West Fork Tanners Creek	24,128.5
050902030303	0303	East Fork Tanners Creek	15,171.4
050902030304	0304	Salt Fork-Tanners Creek	18,729.1
050902030401	0401	Headwaters South Hogan Creek	28,044.3
050902030402	0402	Little Hogan Creek-North Hogan Creek	22,766.8
050902030403	0403	Allen Branch-South Hogan Creek	19,762.4
050902030404	0404	Elk Run-North Hogan Creek	11,563.1
050902030501	0501	Tub Creek-Laughery Creek	15,755.5
050902030502	0502	Little Laughery Creek	17,458.4
050902030503	0503	Headwaters Ripley Creek	12,032.5
050902030504	0504	North Branch-Riipley Creek	14,921.1
050902030505	0505	Walnut Creek-Laughery Creek	14,836.1
050902030506	0506	Jericho Creek-Laughery Creek	16,152.4
050902030507	0507	Henderson Bend-Laughery Creek	15,982.6
050902030601	0601	Raccoon Creek-Laughery Creek	20,672.2
050902030602	0602	Bear Creek	16,346.3
050902030603	0603	Hayes Branch	12,826.8
050902030604	0604	Caesar Creek-Laughery Creek	19,693.1
050902030701	0701	South Fork Laughery	23,737.1
050902030702	0702	Laughery Creek	18,742.5
050902030802	0802	Taylor Creek-Ohio River	8,548.3
050902030803	0803	Arnold Creek	18,454.2
050902030804	0804	Middle Creek-Ohio River	5,420.3
050902030805	0805	Grants Creek	14,077.6
050902030808	0808	Lick Creek-Ohio River	3,661.9
050902030901	0901	Headwaters Indian Creek	17,014.3
050902030902	0902	Long Run-Indian Creek	24,802.9
050902031004	1004	Big Sugar Creek-Ohio River	7,336.6
050902031005	1005	Bryant Creek	8,514.4
050902031006	1006	Craigs Creek-Ohio River	4,379.8
050902031007	1007	Log Lick Creek	15,141.1
050902031008	1008	Plum Creek	11,211.2
050902031009	1009	Hunt Creek-Ohio River	2,016.7
050902031010	1010	McCools Creek-Ohio River	5,288.6