Resource Category – **Inadequate Habitat for Fish and Wildlife**
Resource Concern – **Habitat Degradation**
Land Use - **Pasture**
Priority Rank by Land Use - **Priority #6 of 9 for Pasture**

At Risk Acres
All pasture acres.

Acres Needing Treatment
Fields treated with the following practices are considered "treated" for this resource concern.

327 Conservation Cover
342 Critical Area Planting
362 Diversion
386 Field Border
390 Riparian Herbaceous Cover
391 Riparian Forest Buffer
393 Filter Strip
410 Grade Stabilization Structure
412 Grassed Waterway
422 Hedgerow Planting
528 Prescribed Grazing
590 Nutrient Management
612 Tree/Shrub Establishment
633 Waste Utilization
638 Water and Sediment Control Basin
644 Wetland Wildlife Habitat Mgt
645 Upland Wildlife Habitat Mgt
647 Early Successional Habitat Development
657 Wetland Restoration
659 Wetland Enhancement

Priority Areas
All pasture acres in the following zone: Buffered T&E data of aquatic species intersected with stream buffers plus the state's established Grouse, Quail, and Pheasant priority areas, plus the Healthy Rivers Initiative areas, plus the St. Joseph (Lake Erie) 8 digit HUC (NRCS HFRP Copperbelly area)[4].

Results

	Statewide Acres	Priority Zone Acres
At Risk:	1,898,333	891,974
Needing Treatment:	1,864,000	880,000
To Treat 2012-2014:	33,500	13,400

Input Data Sets

- USGS NLCD 2006 (modified)
- NRCS Planned Land Units (with the above practices)
- Indiana Healthy Rivers Initiative Areas
- DNR Pheasant Priority Areas
- DNR Quail Priority Areas
- DNR DOF 2010 Assessment – Ruffed Grouse Distribution
- NRCS HFRP Copperbelly Area (St Joseph [Erie] Sub-Basin)
- IDNR Heritage Data for Select Aquatics (buffered)

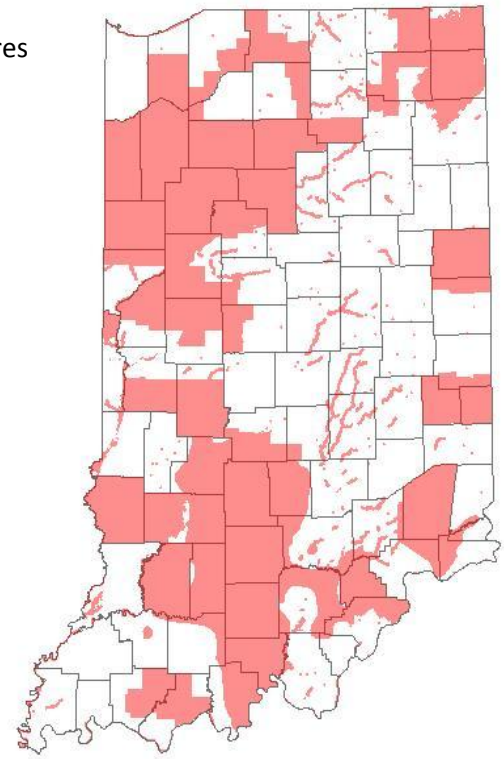

SRA Indiana NRCS Priority Areas for Inadequate Habitat for Fish and Wildlife – Habitat Degradation (All Land Uses)

[4] No detailed table was generated for this report because the priority zones are defined from pre-existing areas and the figures are simple extrapolations of land uses within those areas.

2011 SRA - Habitat Degradation, Pasture

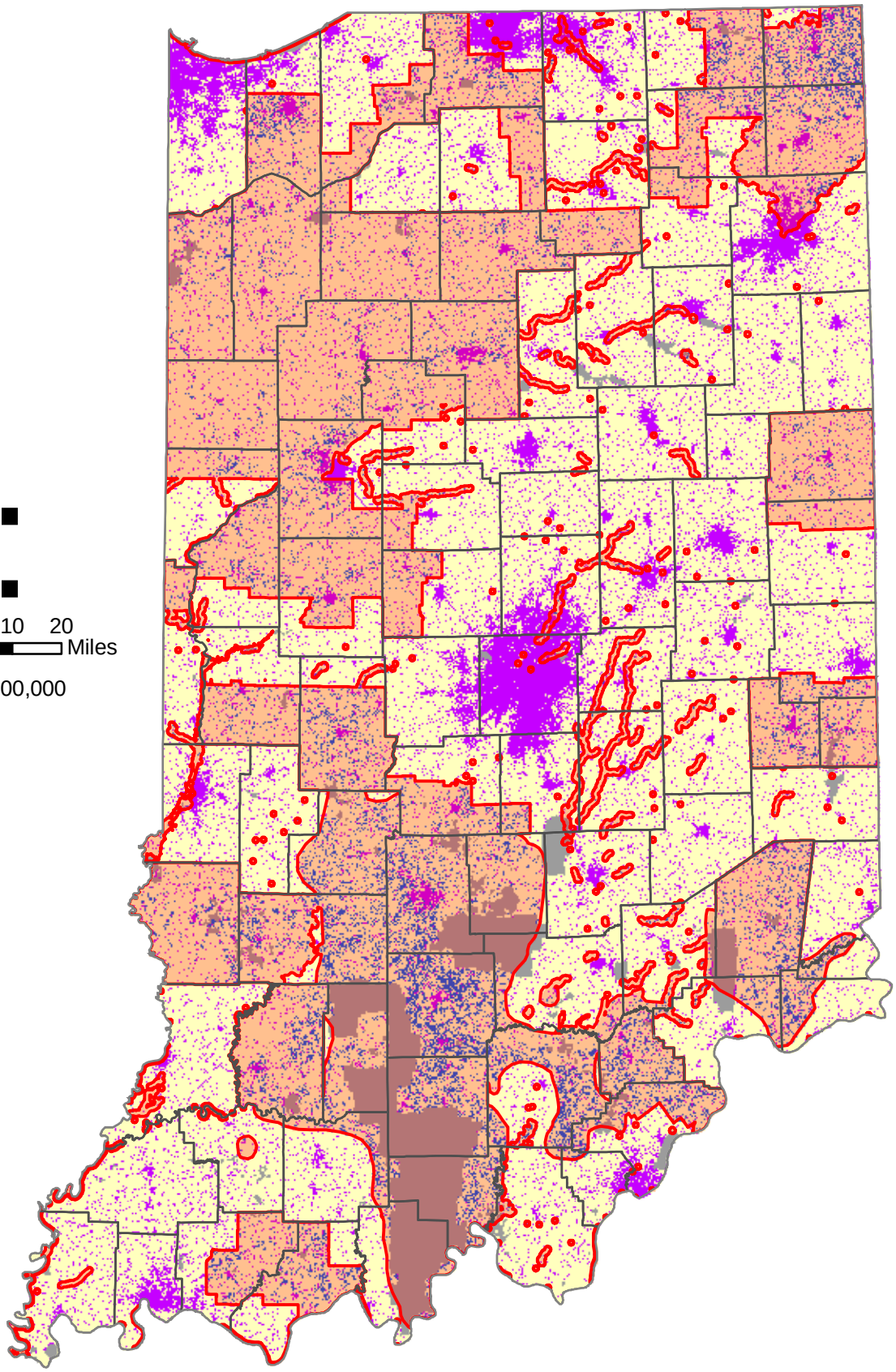

Counties

SRA Priority Areas

Resource Concern, Land Use

Inadequate Habitat for Wildlife – Habitat Degradation, All Land Uses

Priority Area Land Uses

Pasture

SRA Land Use

All other Land Uses

Urban

*Gray Areas are Public Lands
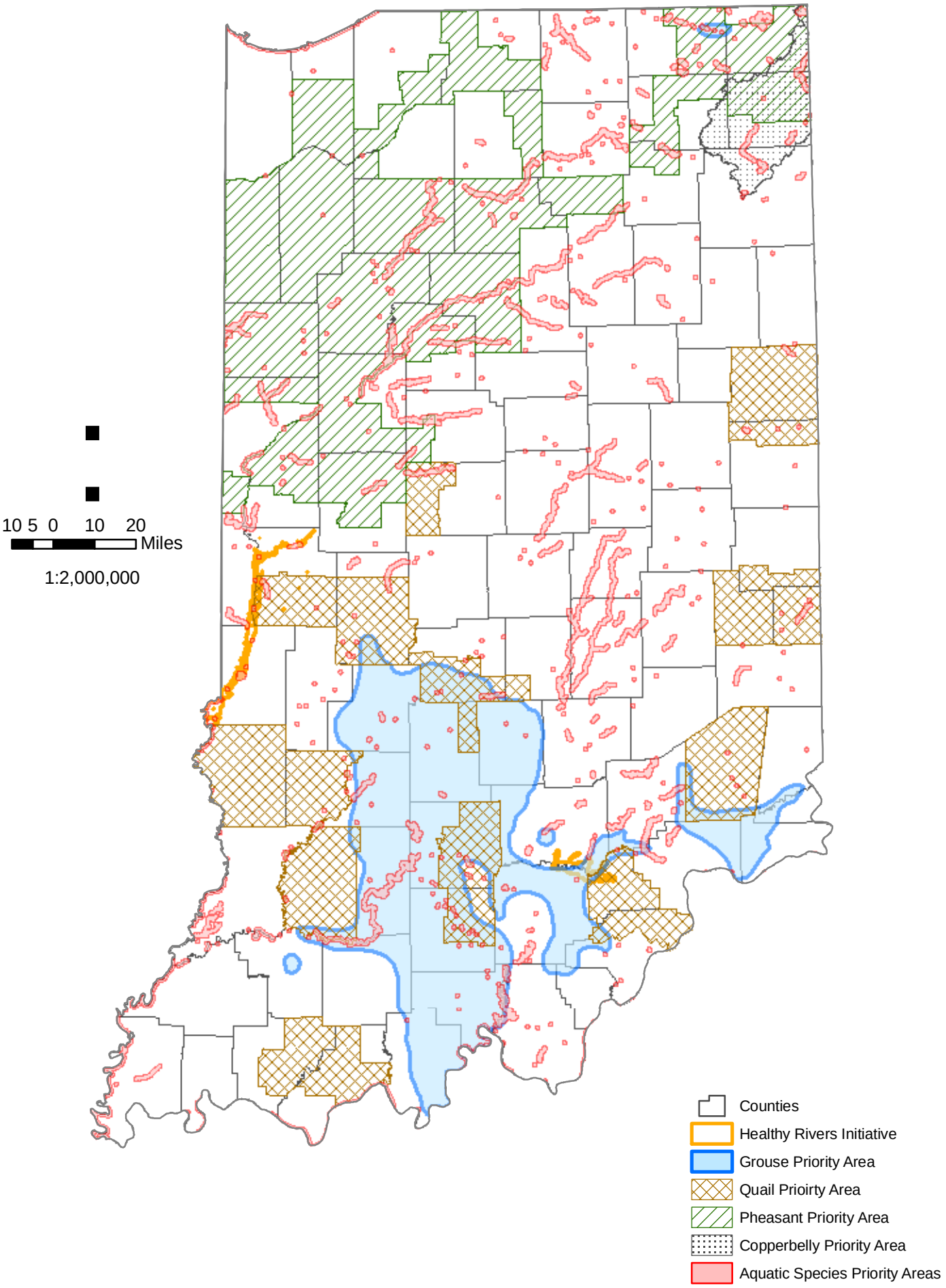
2011 SRA Habitat Zones