

Upper Eel 8 Digit Watershed (05120203)
Total Acres: 521,832

Indiana Counties Acres
Allen County: 32,903
Cass County: 55,215
Fulton County: 6,790
Huntington County: 6,159
Kosciusko County: 41,894
Miami County: 85,579
Noble County: 12,124
Wabash County: 119,093
Whitley County: 162,075

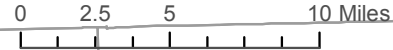
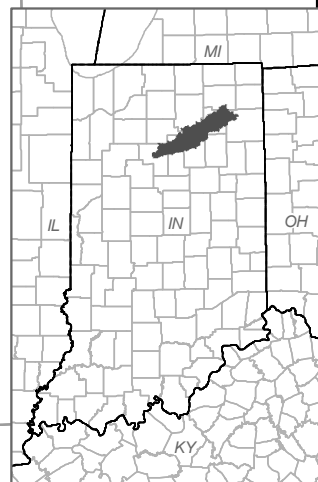
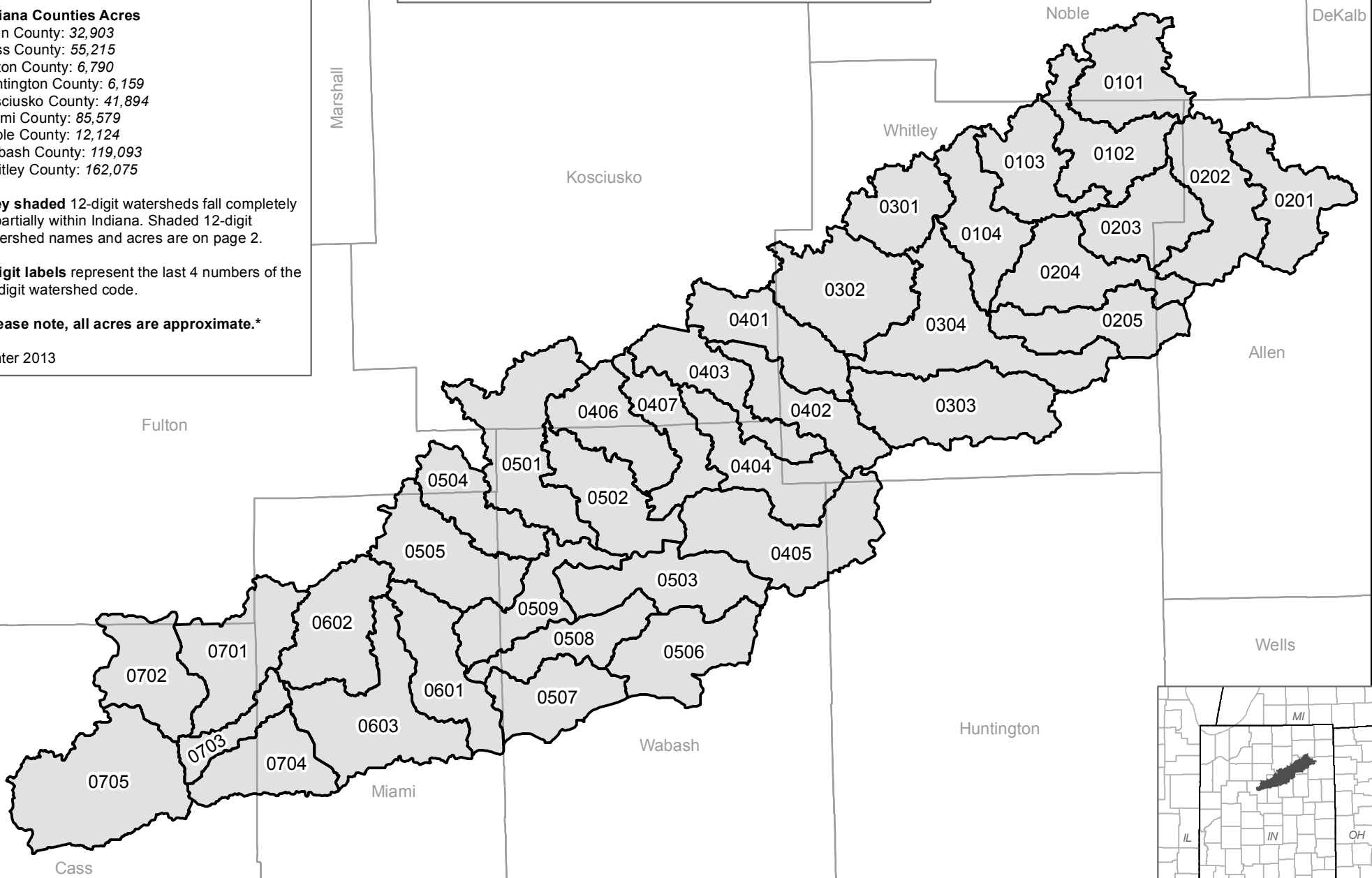
Grey shaded 12-digit watersheds fall completely or partially within Indiana. Shaded 12-digit watershed names and acres are on page 2.

4-digit labels represent the last 4 numbers of the 12-digit watershed code.

Please note, all acres are approximate.

Winter 2013

Upper Eel Watershed - 12 Digit HUCs



Grant

Number - 12 Digit HUC	Last 4 Digits of HUC	Name - 12 Digit HUC	Acres within Indiana
051201040101	0101	Headwaters Blue River	13,388.7
051201040102	0102	Mud Run-Blue River	13,444.4
051201040103	0103	Thorn Creek-Blue River	12,182.5
051201040104	0104	Blue Babe Branch-Blue River	12,499.0
051201040201	0201	Berward Ditch-Eel River	12,255.7
051201040202	0202	Johnson Drain-Eel River	15,795.7
051201040203	0203	Krider Ditch-Eel River	11,741.8
051201040204	0204	Solon Ditch-Eel river	14,528.3
051201040205	0205	Emerick Branch-Gangwer Ditch	12,695.3
051201040301	0301	Black Lake-Spring Creek	10,441.9
051201040302	0302	Shoenauer Ditch-Spring Creek	18,078.0
051201040303	0303	Headwaters Sugar Creek	19,776.1
051201040304	0304	County Farm Ditch-Eel River	22,285.7
051201040401	0401	Mishler Ditch-Eel River	13,091.1
051201040402	0402	Hurricane Creek-Eel River	11,364.3
051201040403	0403	Plunge Creek-Eel River	11,919.4
051201040404	0404	Simonton Creek-Eel River	13,190.7
051201040405	0405	Pony Creek	20,950.1
051201040406	0406	Nelson Creek-Clear Creek	11,996.2
051201040407	0407	Swank Creek-Eel River	9,939.9
051201040501	0501	Silver Creek	20,151.5
051201040502	0502	Otter Creek-Eel River	13,093.5
051201040503	0503	Beargrass Creek	14,784.8
051201040504	0504	Bolley Ditch	10,579.9
051201040505	0505	Squirrel Creek	15,182.8
051201040506	0506	Sharp Ditch-Paw Paw Creek	14,153.2
051201040507	0507	Bachelor Creek-Paw Paw Creek	11,169.0
051201040508	0508	Oren Ditch-Paw Paw Creek	9,776.7
051201040509	0509	Town of Roann-Eel River	11,297.8
051201040601	0601	Flowers Creek-Eel River	13,572.5
051201040602	0602	Little Weesau Creek-Weesau Creek	14,843.9
051201040603	0603	Washonis Creek-Eel River	20,775.8
051201040701	0701	East Branch Twelvemile Creek	15,703.8
051201040702	0702	West Branch Twelvemile Creek	12,933.8
051201040703	0703	Twelvemile Creek	5,398.9
051201040704	0704	Town of Hoover-Eel River	11,457.2
051201040705	0705	Mud Branch-Eel River	25,391.7