United States Department of Agriculture

NRCS Natural Resources Conservation Service

Cherokee County, Kansas

Sheet Number -- 13 Date: Sep 23, 2002

(Sheet numbers are not related to original publication sheet numbers.)

The depicted soil boundaries and interpretations derived from them do not eliminate the need for on-site sampling, testing, and detailed study for intensive uses. This soil map and its interpretations are intended for planning purposes only. The USDA is an equal opportunity employer and provider.



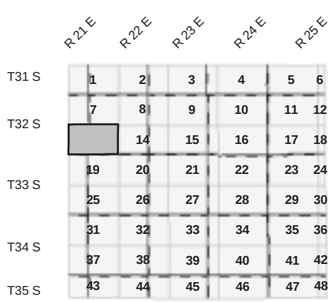

This map is compiled on 1993 orthophotography by the U.S. Department of Agriculture, Natural Resources Conservation Service, and cooperating agencies. Original publication date of this survey is: August, 1985

Coordinate grid ticks and land division corners, if shown, are approximately positioned.
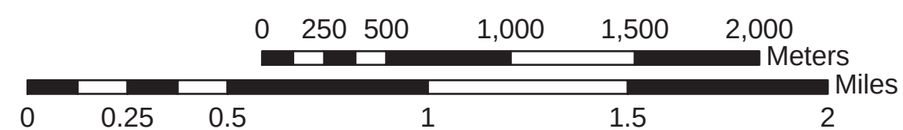
Scale - 1 : 24,000