United States Department of Agriculture

NRCS Natural Resources Conservation Service

Cherokee County, Kansas

Sheet Number -- 47 Date: Oct 30, 2002

(Sheet numbers are not related to original publication sheet numbers.)

The depicted soil boundaries and interpretations derived from them do not eliminate the need for on-site sampling, testing, and detailed study for intensive uses. This soil map and its interpretations are intended for planning purposes only. The USDA is an equal opportunity employer and provider.

T 35 S



R 25 E

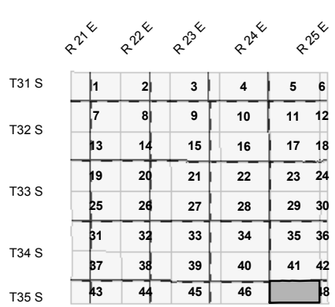

This map is compiled on 1993 orthophotography by the U.S. Department of Agriculture, Natural Resources Conservation Service, and cooperating agencies. Original publication date of this survey is: August, 1985

Coordinate grid ticks and land division corners, if shown, are approximately positioned.
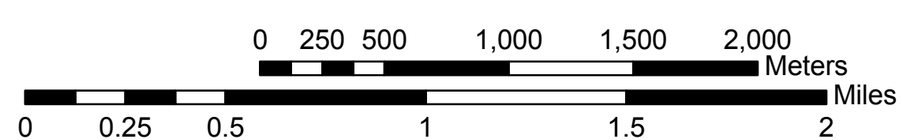
Scale - 1 : 24,000