USDA
NRCS

KS-ENG-1
Rev. 1/07

Terrace - 600

Design and Layout

Name _____

Legal Desc. _____

County _____

Ident. No. _____

Before any investigation or construction activity, the excavator is responsible for calling Kansas One-Call at 800-344-7233 (800-DIG-SAFE).



Location Map Scale 1" = _____

Remarks _____

Layout by _____ Date _____

Designed by _____ Date _____

Checked by _____ Date _____

Approved by _____ Date _____

Underground Outlet ☐ Level ☐ Gradient ☐ X Value _____ Y Value _____

Terr. No.										
Slope %										
VI or VS										
HI or HS										
Storage Depth										
Block Height										

Station										
Length										

Design Cross Sections

Total Layout Length _____ feet

Terrace No. _____ _____ _____ _____

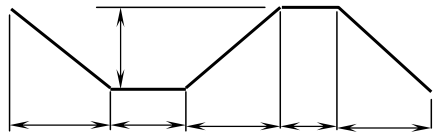

Terrace No. _____ _____ _____ _____

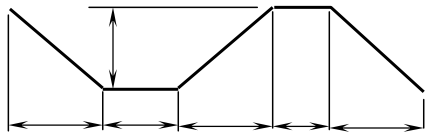

Name _____ Legal Desc. _____

Channel and Ridge Profiles

Station	Terrace No. Channel Rod			Ridge Rod	Height* (feet)	Station	Terrace No. Channel Rod			Ridge Rod	Height* (feet)