NEBRASKA
TOTAL ANNUAL YIELD OF SURFACE RUNOFF

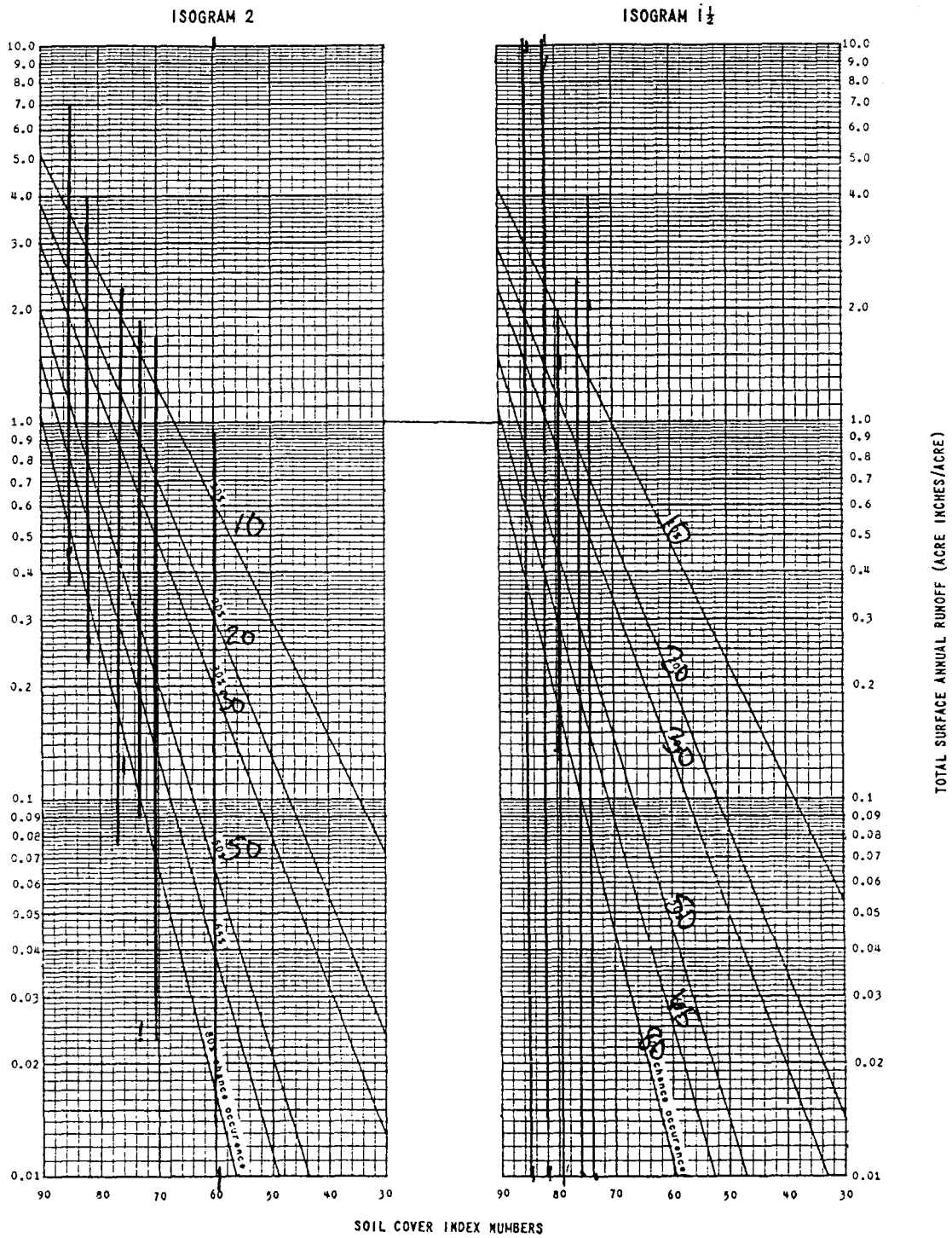

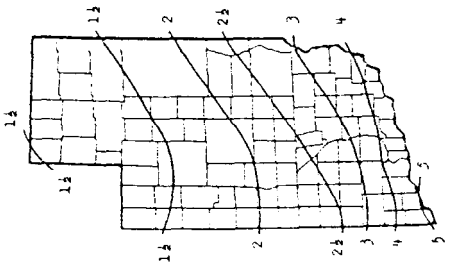

ISOGRAM MAP

In Isogram Areas 3, 4, and 5, if the average slope of the main channel is greater than one-half of 1%, the yield should be increased by the following multiplying factor:

Percent Chance Yield	Multiplying Factor
80	2.0
65	1.7
50	1.5
30	1.3
20	1.2
10	1.1

NEBRASKA
TOTAL ANNUAL YIELD OF SURFACE RUNOFF

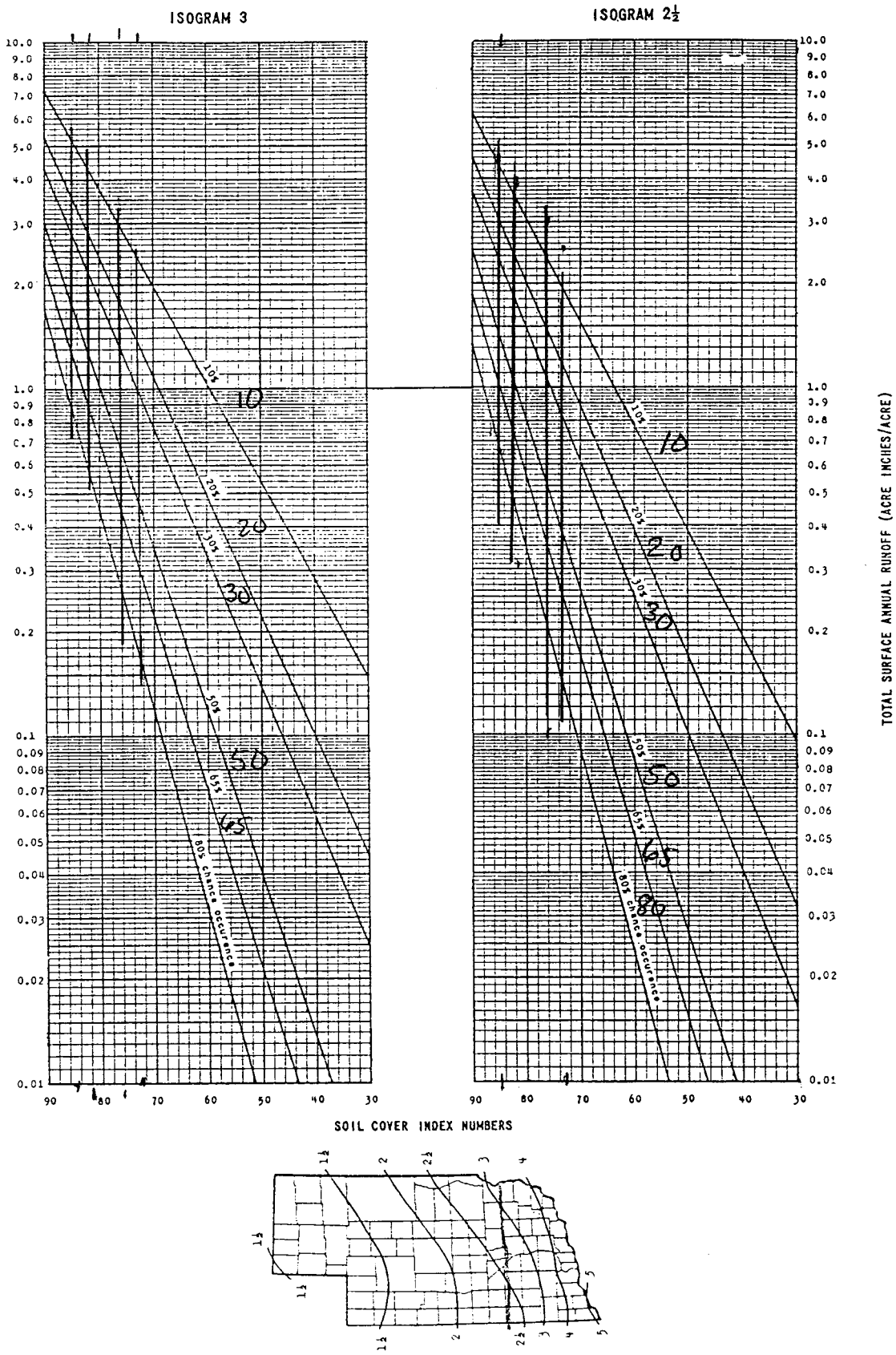

NEBRASKA
TOTAL ANNUAL YIELD OF SURFACE RUNOFF

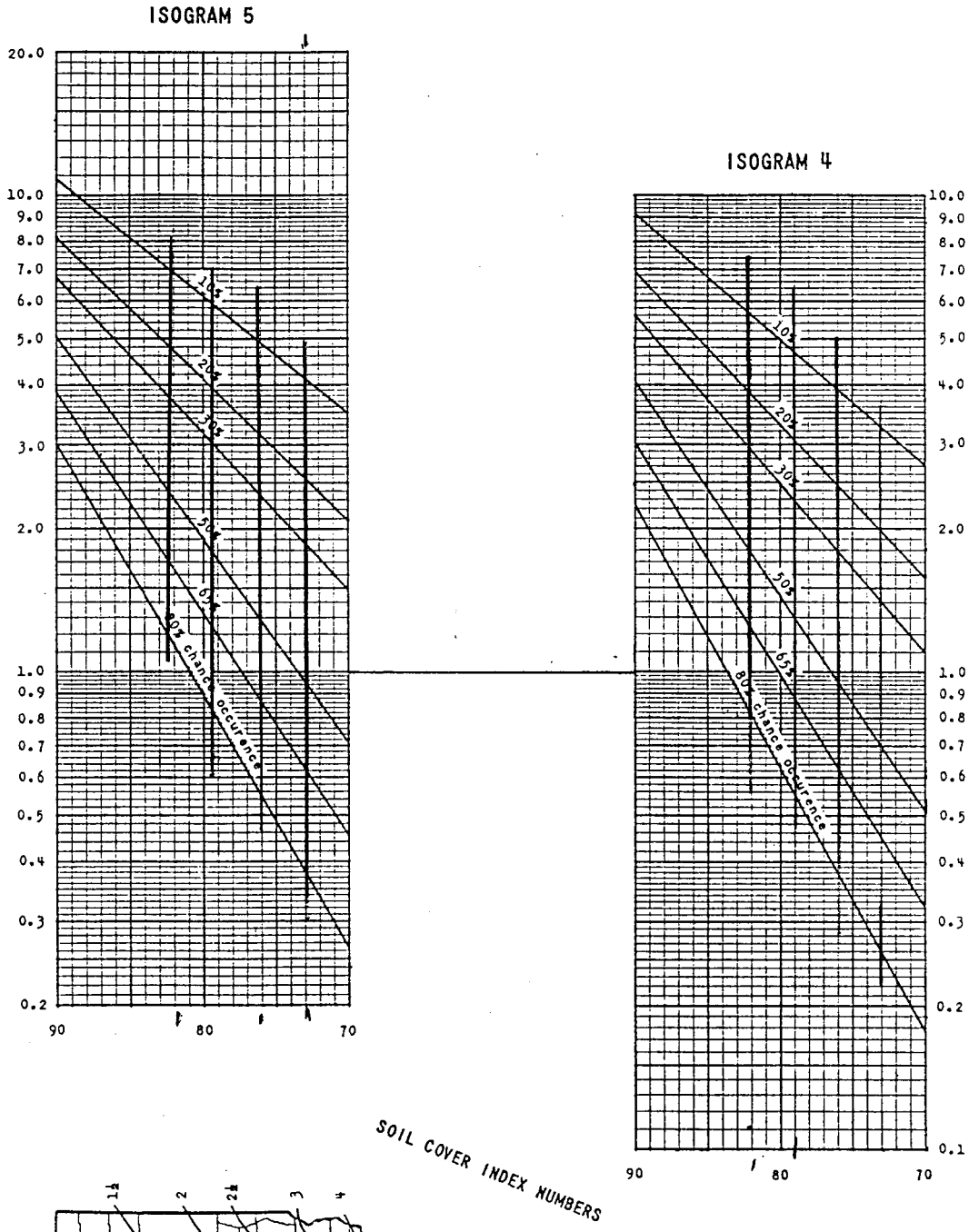

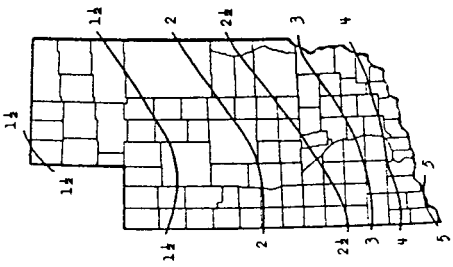

ISOGRAM MAP

NEBRASKA
NET YEARLY EVAPORATION FROM PONDS AND RESERVOIRS

(ANNUAL RAINFALL MINUS GROSS ANNUAL EVAPORATION -- Evaporation exceeds rainfall in all Nebraska counties)

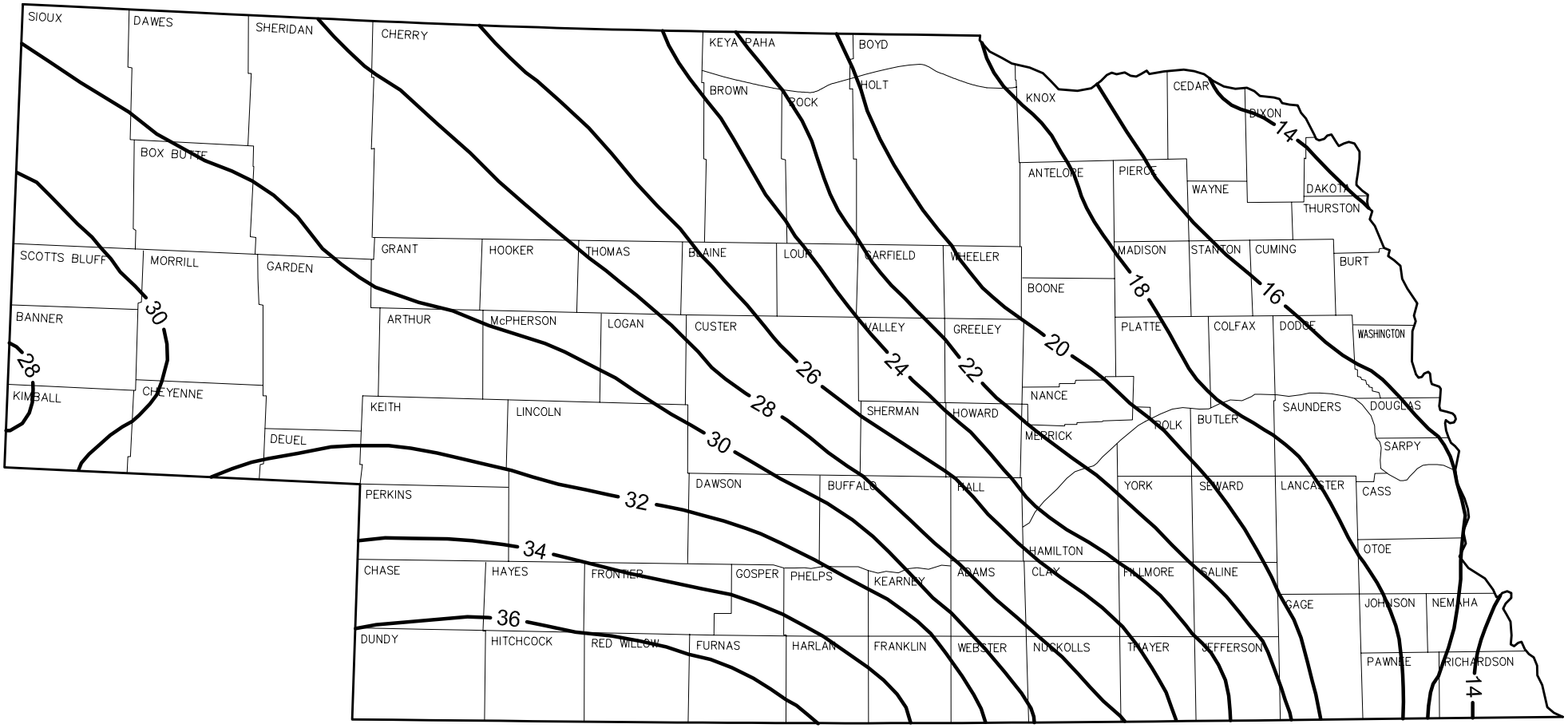

20 EVAPORATION (Inches)

(Maps of annual rainfall in Nebraska can be found on pages NB 10B-4.1 and NB 10B-4.2 of the Animal Waste Management Field Handbook, AWMFH)

NE 2-4g