U.S. DEPARTMENT OF AGRICULTURE

SOIL CONSERVATION SERVICE

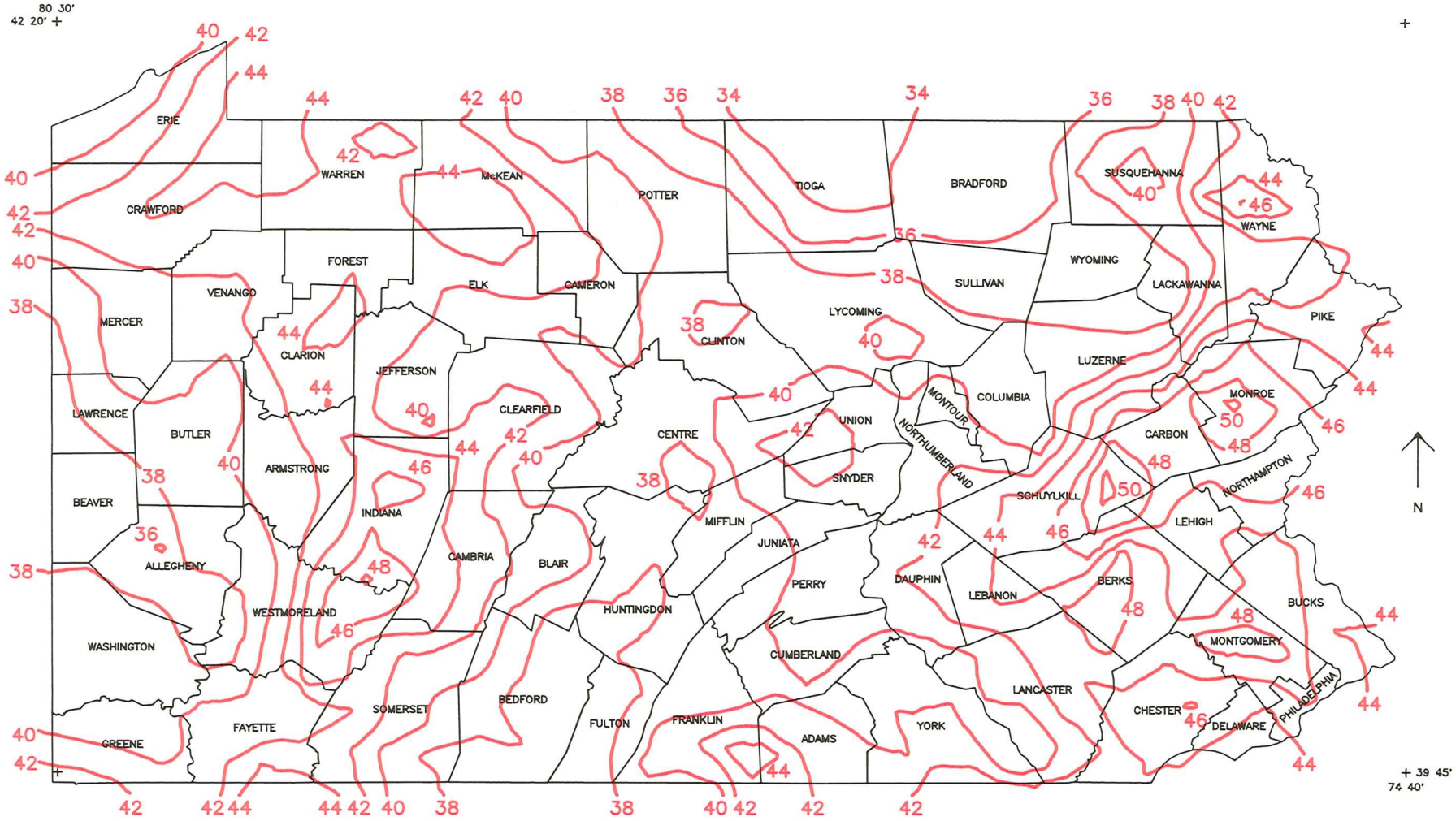

— 38 — NUMBER INDICATES INCHES OF MEAN ANNUAL PRECIPITATION

MEAN ANNUAL PRECIPITATION PENNSYLVANIA

0 25 50 75 100 MI

SOURCE:
THEMATIC DATA COMPILED BY SCS FIELD TECHNICIANS. MAP COMPILED USING AUTOMATED MAP CONSTRUCTION WITH THE *FOCAS* EQUIPMENT. NATIONAL CARTOGRAPHIC CENTER, FORT WORTH, TEXAS 1989.

MAY 1989 1004542

USDA-SCS-NATIONAL CARTOGRAPHIC CENTER, FT. WORTH, TX.-1989

U.S. DEPARTMENT OF AGRICULTURE

SOIL CONSERVATION SERVICE

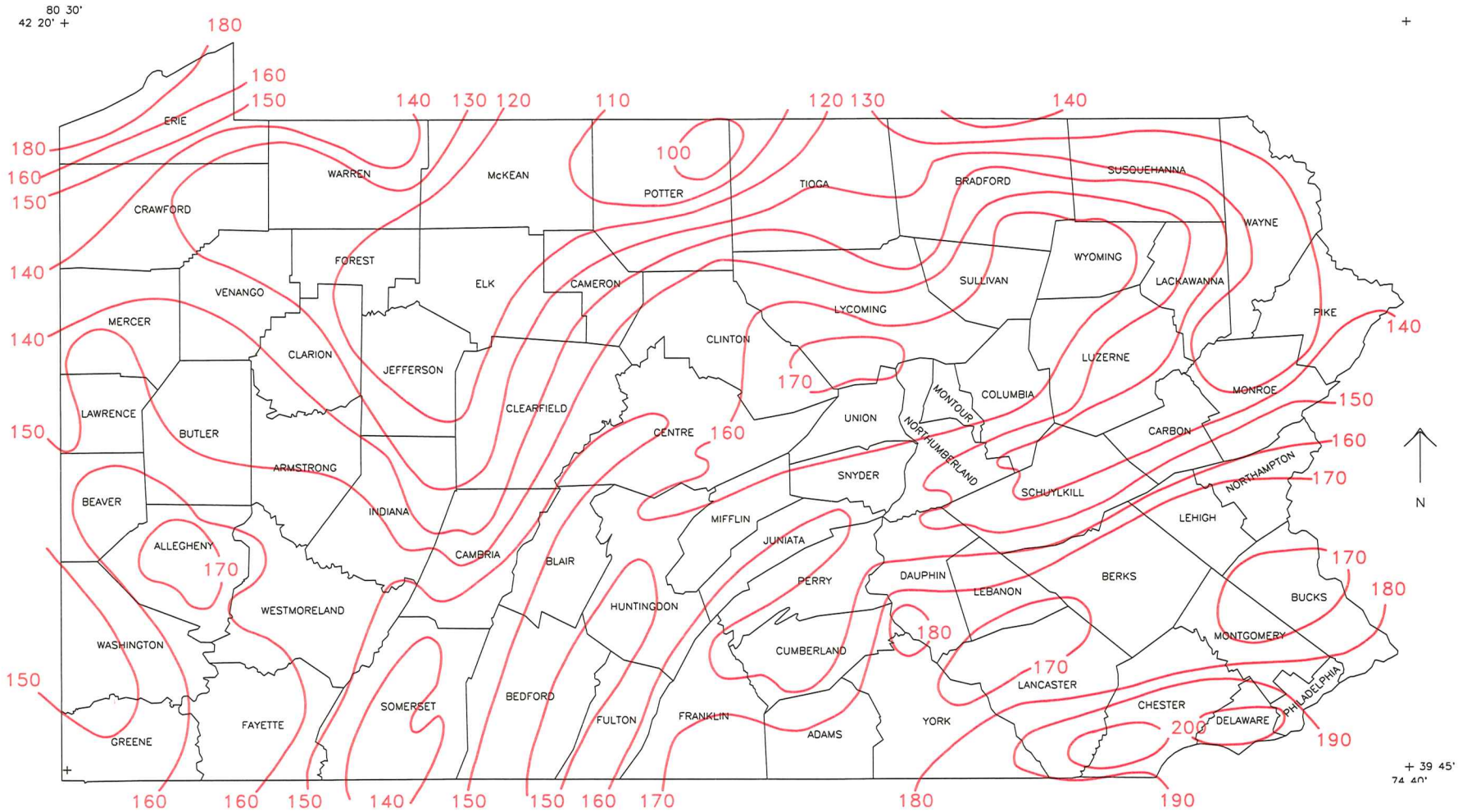

AVERAGE NUMBER OF DAYS WITHOUT KILLING FROST PENNSYLVANIA

0 25 50 75 100 MI

SOURCE:
MAP COMPILED USING AUTOMATED MAP CONSTRUCTION WITH THE *FOCAS* EQUIPMENT. NATIONAL CARTOGRAPHIC CENTER FORT WORTH, TEXAS 1989.

DECEMBER 1989 1005393

USDA-SCS-NATIONAL CARTOGRAPHIC CENTER, FT. WORTH, TX.-1990

U.S. DEPARTMENT OF AGRICULTURE

SOIL CONSERVATION SERVICE

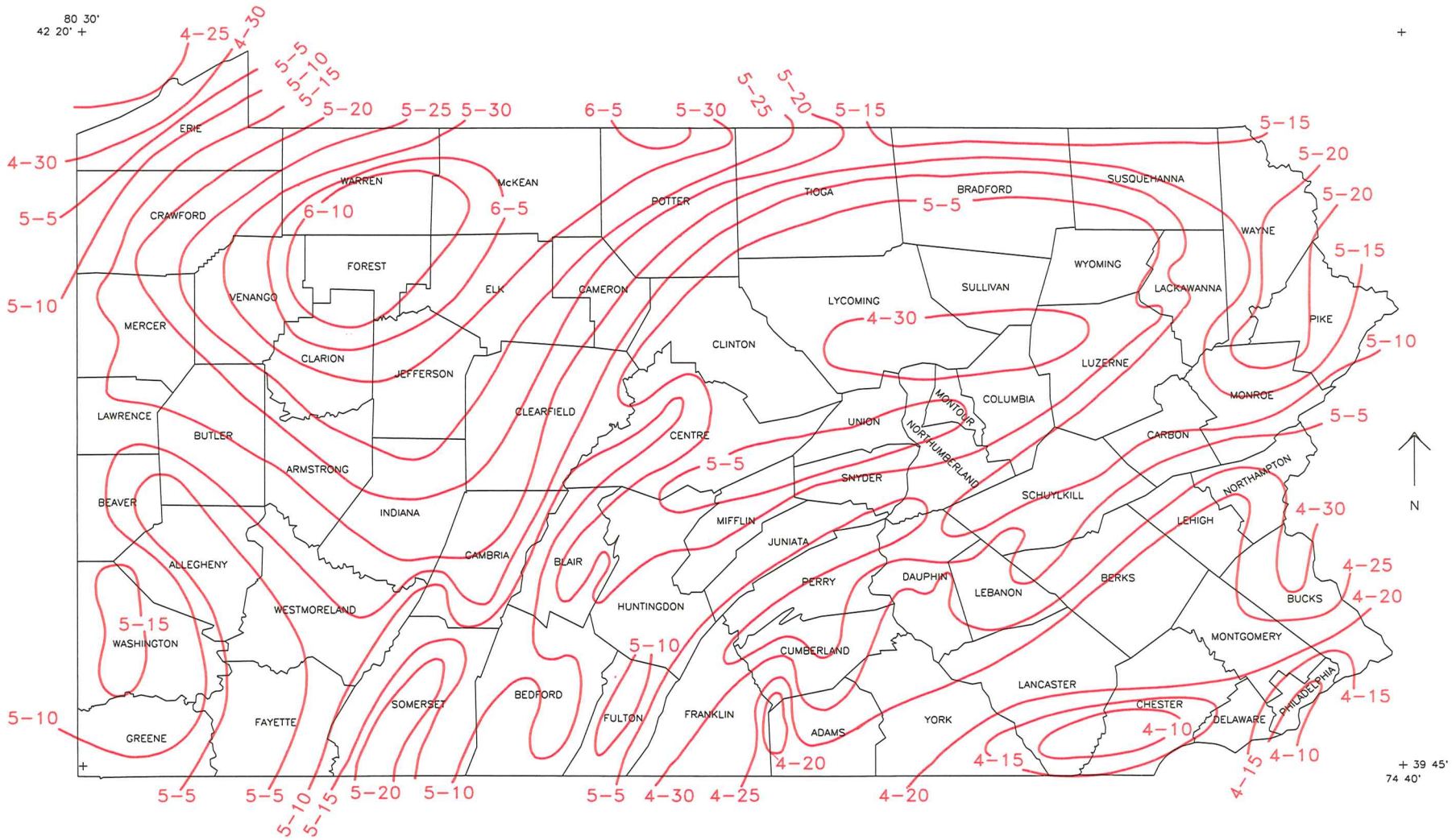

AVERAGE DATES OF LAST KILLING FROST IN SPRING

PENNSYLVANIA

0 25 50 75 100 MI

SOURCE:
MAP COMPILED USING AUTOMATED MAP CONSTRUCTION WITH THE *FOCAS* EQUIPMENT. NATIONAL CARTOGRAPHIC CENTER FORT WORTH, TEXAS 1989.

DECEMBER 1989 1005395

USDA-SCS-NATIONAL CARTOGRAPHIC CENTER, FT. WORTH, TX.-1990

U.S. DEPARTMENT OF AGRICULTURE

SOIL CONSERVATION SERVICE

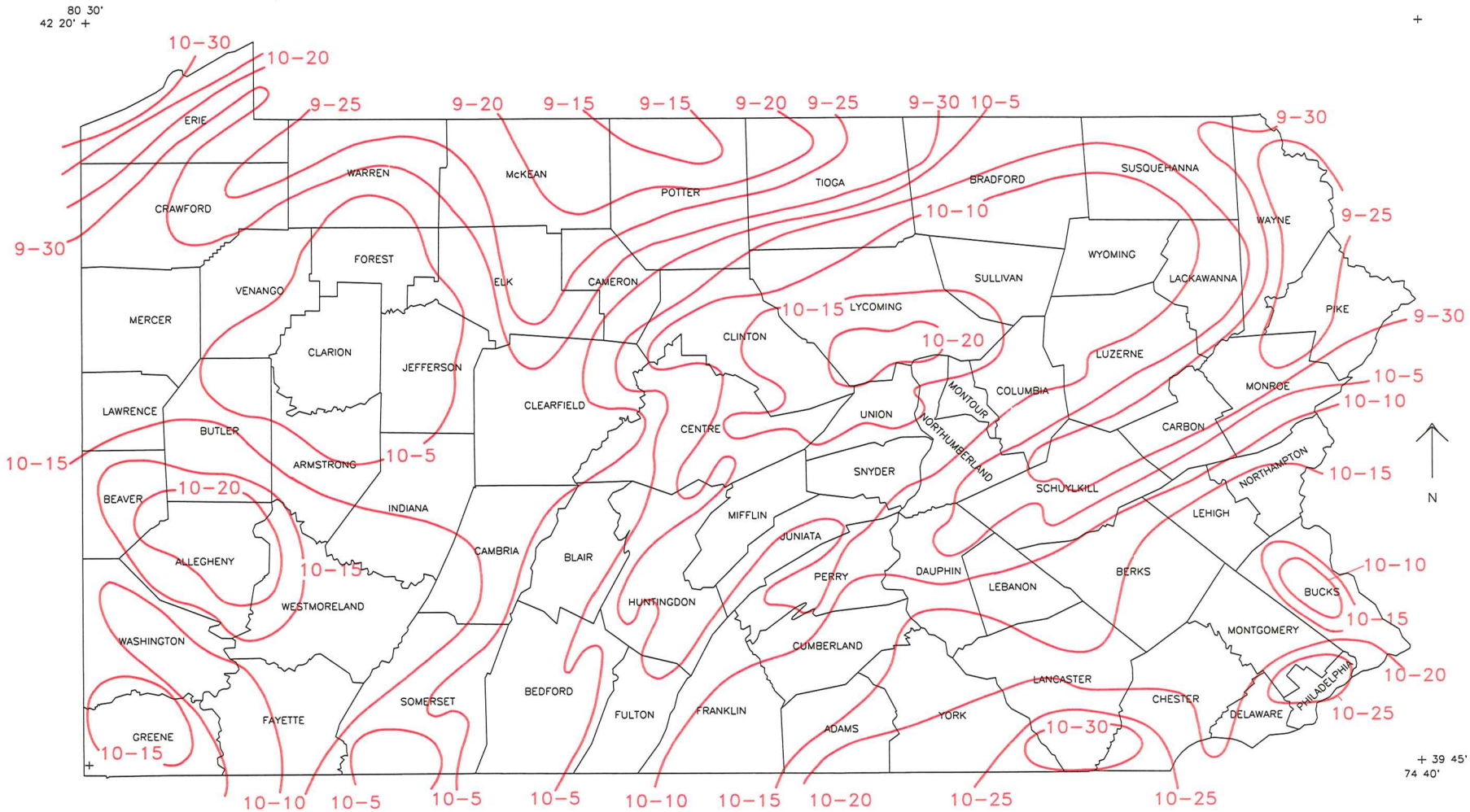

AVERAGE DATES OF FIRST KILLING FROST IN FALL
PENNSYLVANIA

0 25 50 75 100 MI

SOURCE:
MAP COMPILED USING AUTOMATED MAP CONSTRUCTION WITH THE *FOCAS* EQUIPMENT. NATIONAL CARTOGRAPHIC CENTER FORT WORTH, TEXAS 1989.

DECEMBER 1989 1005394

USDA-SCS-NATIONAL CARTOGRAPHIC CENTER, FT. WORTH, TX.-1990