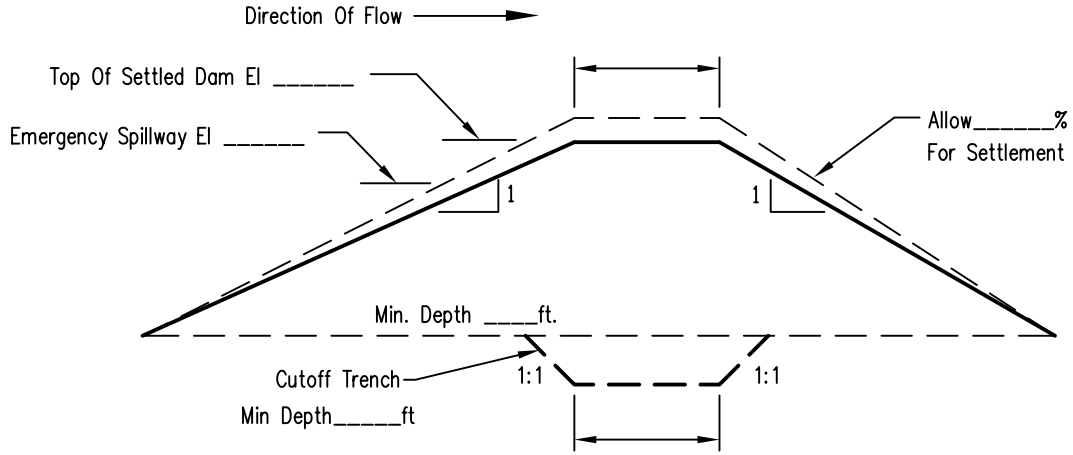

MAXIMUM CROSS SECTION OF DAM

TABLE OF CONTENTS		
ITEM	UNIT	QUANTITY
Embankment	Cu. Yd	
Embankment–Coutoff Trench	Cu. Yd	
Excavation–Spillway	Cu. Yd	

Construction and Material Specifications:

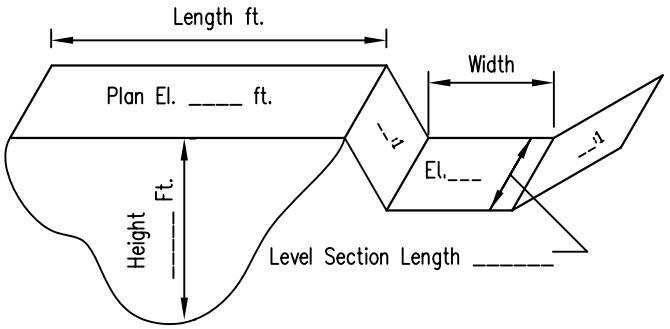

SKETCH OF DAM

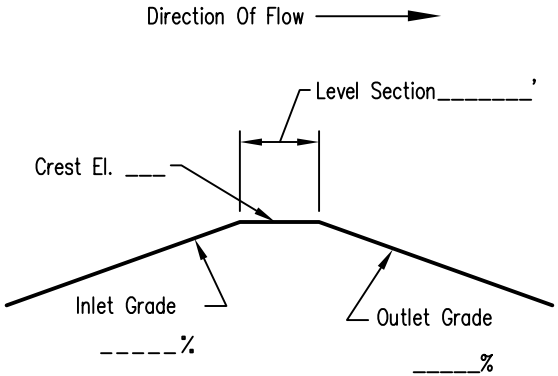

PROFILE ON CENTERLINE OF EMERGENCY SPILLWAY

N

LOCATION OF MAP

Sec.___, T___, R___
B.M. Elevation ____
B.M. Description ___
_____

Landowner		Location	

AUTOCAD2000

Date
Designed
Drawn M. QUINONES 4/01
Checked
Approved

PLAN FOR EARTH DAM

NRCS Natural Resources Conservation Service

File No. TN–ENG–41
Drawing No.

Sheet 1 of 1