topo map

Date: 10/9/2014

Customer(s): [redacted]

Field Office: [redacted]
Agency: USDA NRCS
Assisted By: [redacted]

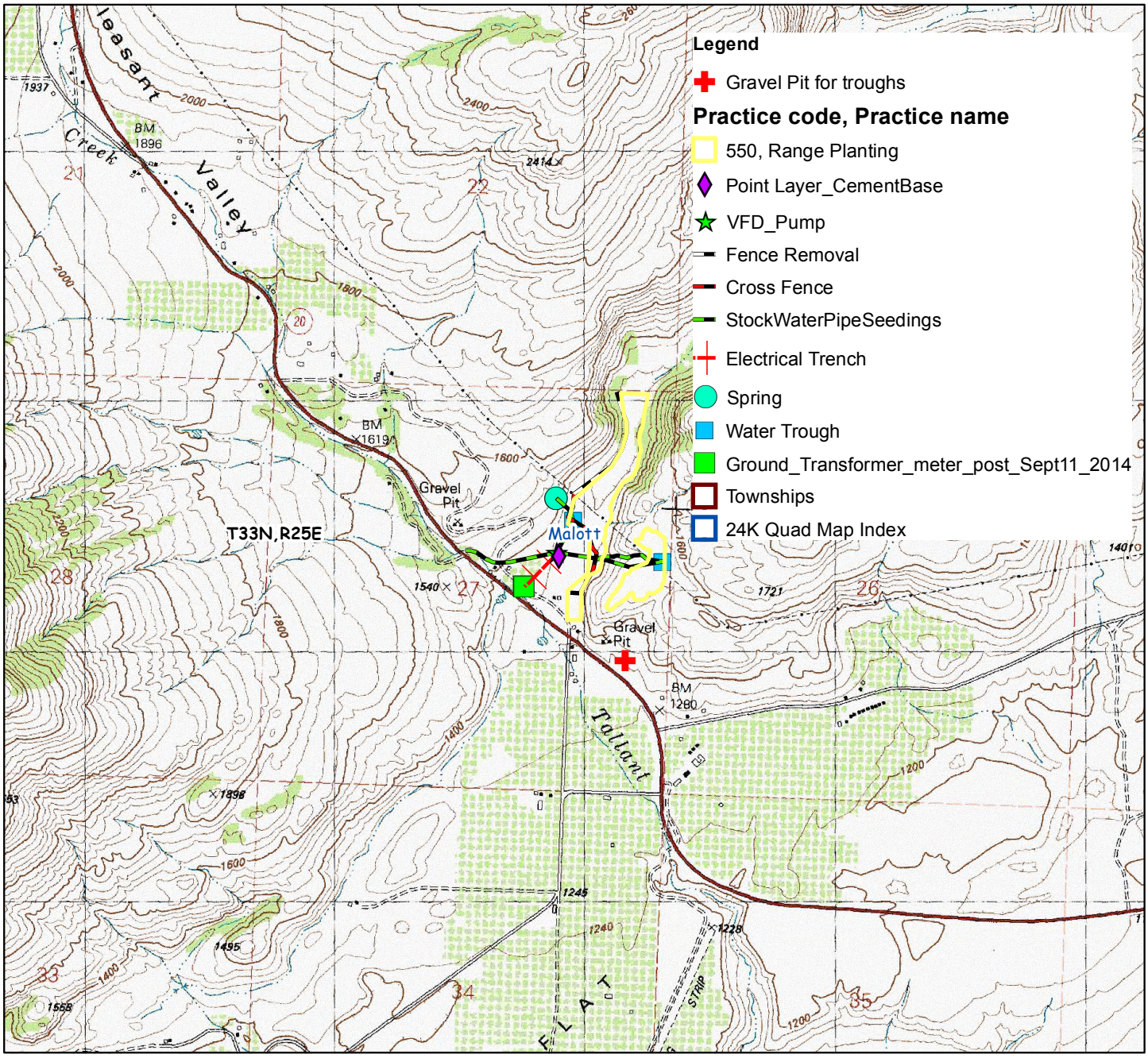

1,100 0 1,100 2,200 3,300 4,400 Feet

N

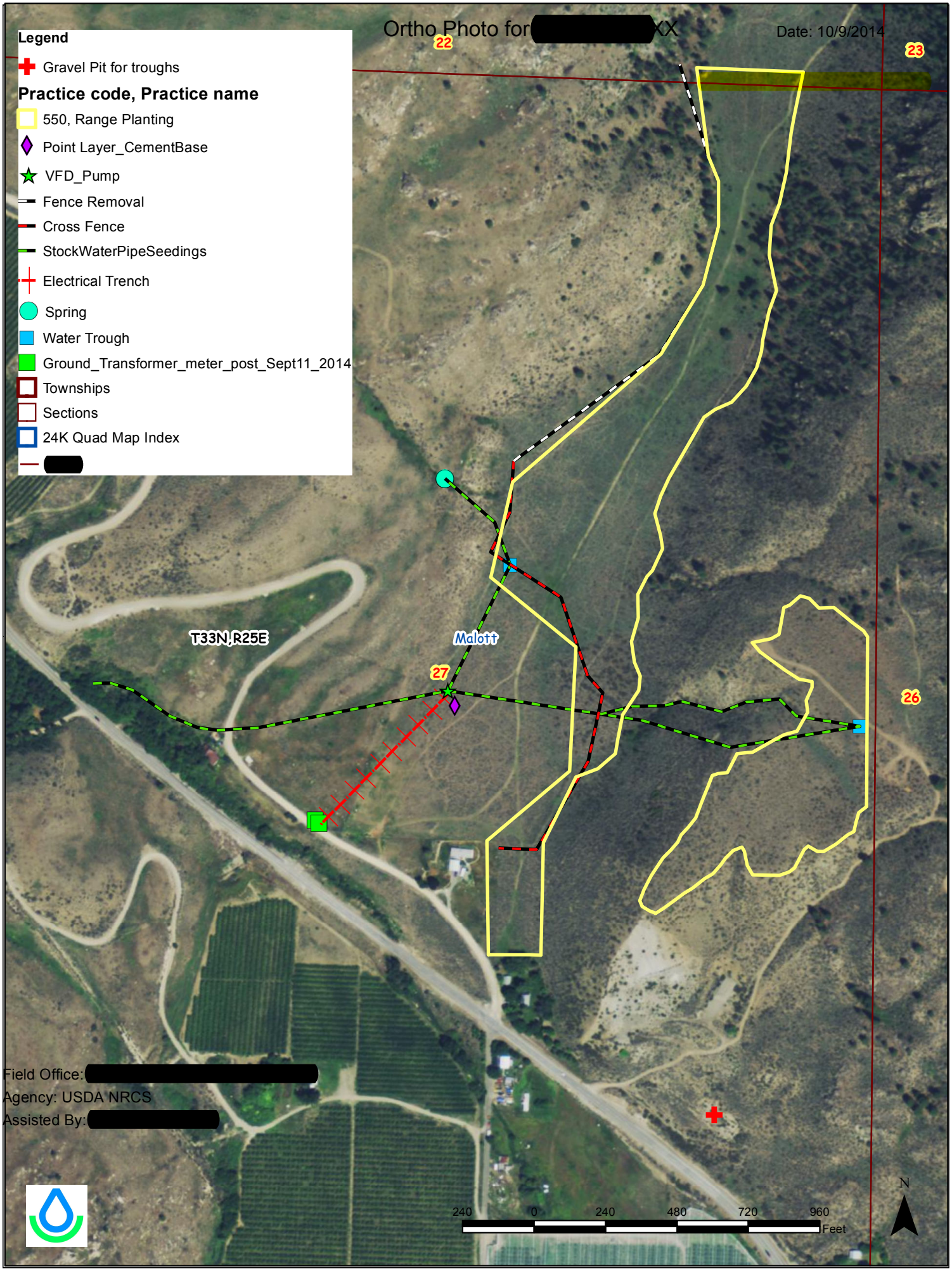
Ortho Photo for [redacted]XX
Date: 10/9/2014
Legend
Gravel Pit for troughs
Practice code, Practice name
550, Range Planting
Point Layer_CementBase
VFD_Pump
Fence Removal
Cross Fence
StockWaterPipeSeedings
Electrical Trench
Spring
Water Trough
Ground_Transformer_meter_post_Sept11_2014
Townships
Sections
24K Quad Map Index
[redacted]
22
23
26
27
T33N,R25E
Malott
240 0 240 480 720 960
Feet
N
Field Office: [redacted]
Agency: USDA NRCS
Assisted By: [redacted]

Conservation Plan Map

Date: 4/8/2013

Customer(s): [redacted]

Field Office: [redacted]

Agency: USDA-NRCS

1:24,000

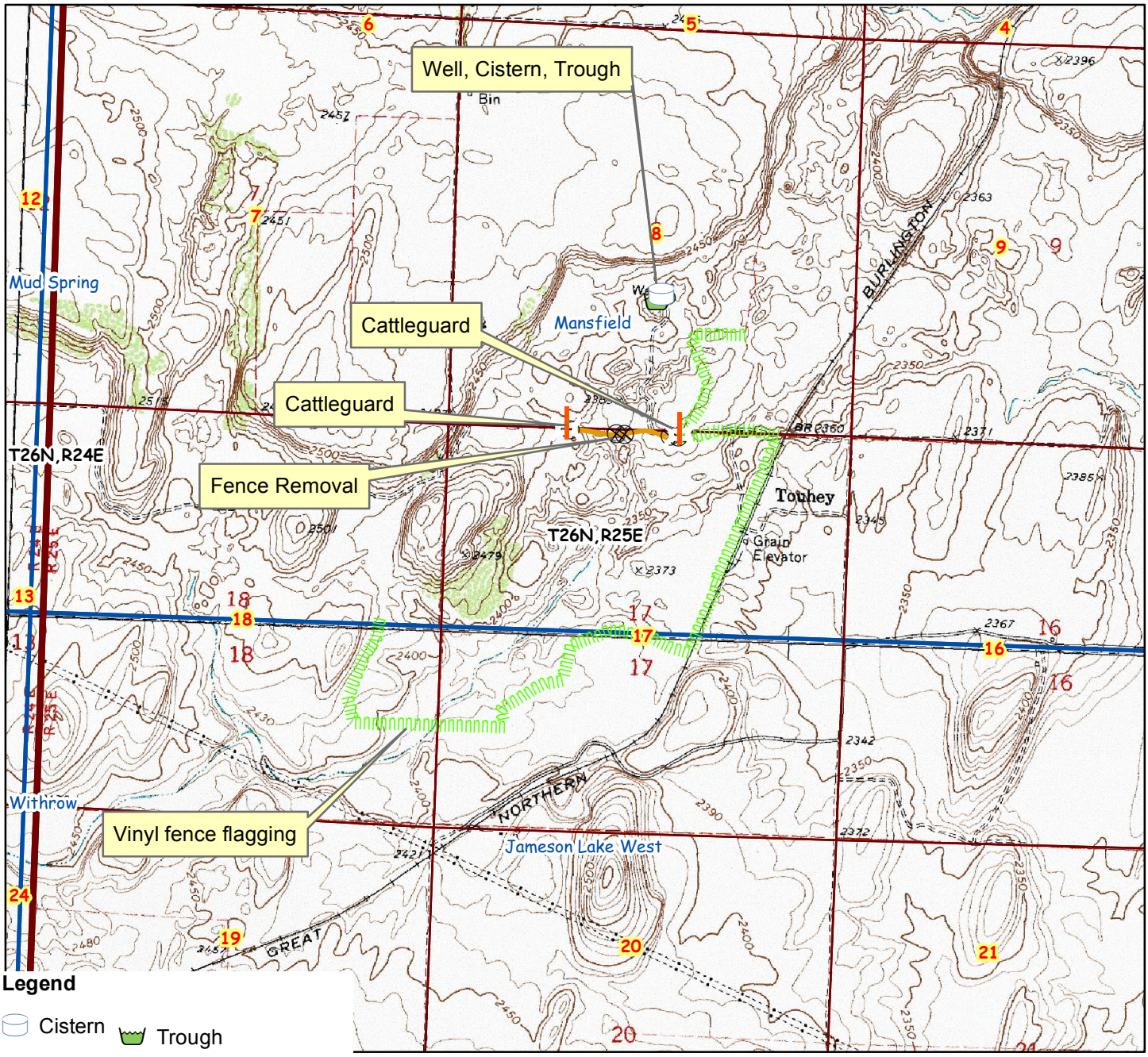

Legend

- Cistern
- Trough
- Well
- Pipeline
- 472, Cattle Guards
- 500, Fence Removal
- Fence Markers
- Townships
- Sections
- 24K Quad Map Index

1,100 0 1,100 2,200 3,300 4,400 Feet

N

Conservation Plan Map

Date: 4/8/2013

Customer(s): [redacted]

Field Office: [redacted]
Agency: USDA-NRCS

1:12,000

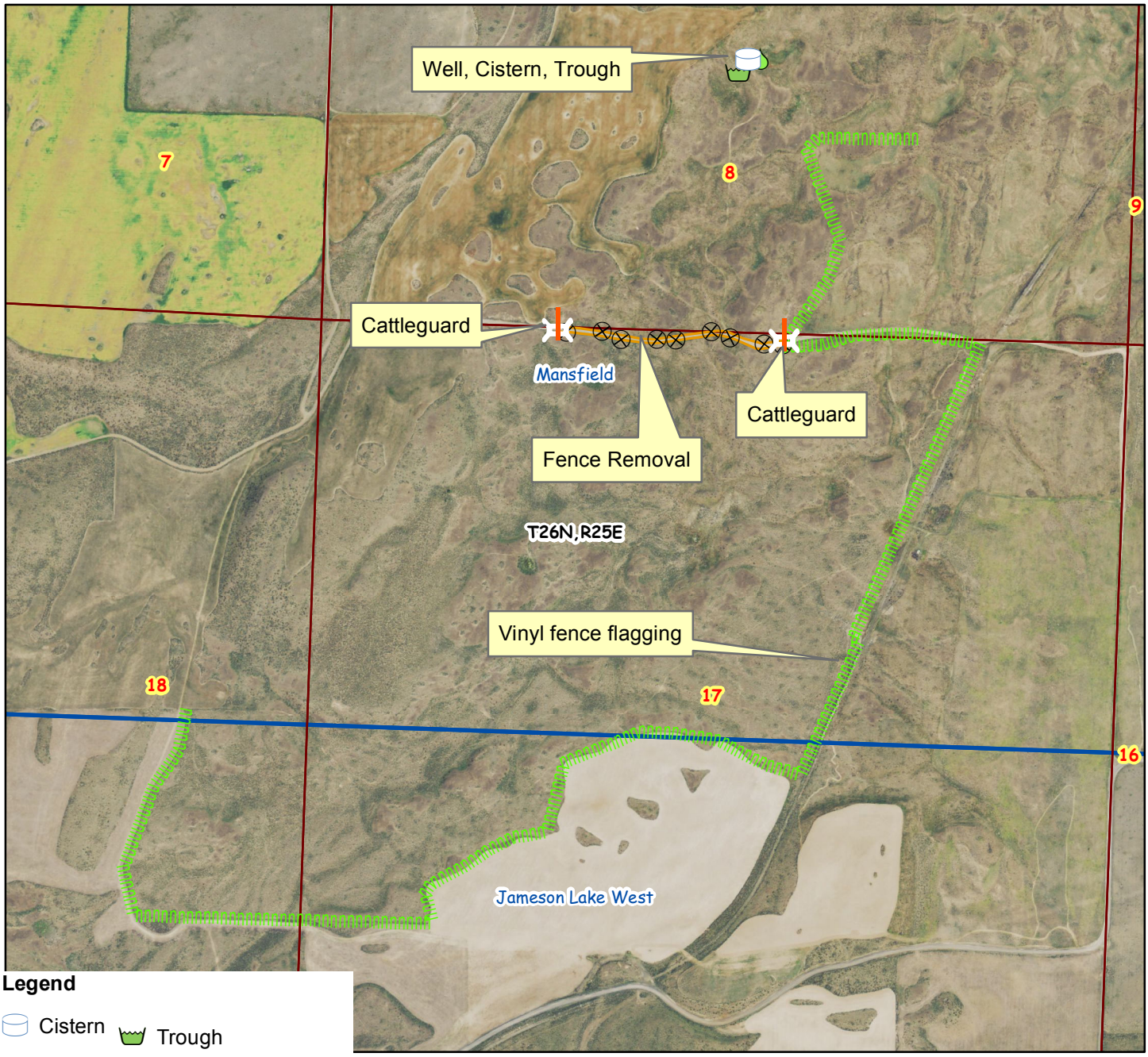

Legend

- Cistern
- Trough
- Well
- Pipeline
- 472, Cattle Guards
- 500, Fence Removal
- Fence Markers
- Townships
- Sections
- 24K Quad Map Index

600 0 600 1,200 1,800 2,400 Feet

N